



Aquatic Insects from the Caatinga: checklists and diversity assessments of Ubajara (Ceará State) and Sete Cidades (Piauí State) National Parks, Northeastern Brazil

Daniela Maeda Takiya[‡], Allan Paulo Moreira Santos[§], Ângelo Parise Pinto^l, Ana Lucia Henriques-Oliveira[‡], Alcimar do Lago Carvalho^l, Brunno Henrique Lanzellotti Sampaio[‡], Bruno Clarkson[‡], Felipe Ferraz Figueiredo Moreira[¶], Fernanda Avelino-Capistrano[‡], Inês Corrêa Gonçalves[‡], Isabelle da Rocha Silva Cordeiro[¶], Josenir Teixeira Câmara[#], Julianna Freires Barbosa[‡], W. Rafael Maciel de Souza[‡], José Albertino Rafael[#]

[‡] Laboratório de Entomologia, Departamento de Zoologia, Instituto de Biologia, Universidade Federal do Rio de Janeiro, Rio de Janeiro, Brazil

[§] Departamento de Zoologia, Universidade Federal do Estado do Rio de Janeiro, Rio de Janeiro, Brazil

^l Laboratório de Biologia e Sistemática de Odonata (LABIOSIS), Departamento de Entomologia, Museu Nacional, Universidade Federal do Rio de Janeiro, Rio de Janeiro, Brazil

[¶] Laboratório Nacional e Internacional de Referência em Taxonomia de Triatomíneos, Instituto Oswaldo Cruz, Fundação Oswaldo Cruz, Rio de Janeiro, Brazil

[#] Coordenação de Biodiversidade, Instituto Nacional de Pesquisas da Amazônia, Manaus, Brazil

Corresponding author: Daniela Maeda Takiya (takiya@gmail.com)

Academic editor: Pavel Stoev

Received: 03 Mar 2016 | Accepted: 01 Jun 2016 | Published: 05 Aug 2016

Citation: Takiya D, Santos A, Pinto Â, Henriques-Oliveira A, Carvalho A, Sampaio B, Clarkson B, Moreira F, Avelino-Capistrano F, Gonçalves I, Cordeiro I, Câmara J, Barbosa J, de Souza W, Rafael J (2016) Aquatic Insects from the Caatinga: checklists and diversity assessments of Ubajara (Ceará State) and Sete Cidades (Piauí State) National Parks, Northeastern Brazil. Biodiversity Data Journal 4: e8354. doi: [10.3897/BDJ.4.e8354](https://doi.org/10.3897/BDJ.4.e8354)

Abstract

Background

Diversity and distribution of Neotropical aquatic insects is still poorly known, with many species to be recorded and many others to be described, due to the small number of taxonomists and sparse faunistic studies. This knowledge is especially poor in the

Caatinga Domain in Northeastern Brazil, even though, this region may have played an important historical role in the spatial evolution of faunas of forested areas in northern South America.

New information

Aquatic insect checklists of 96 species from Parque Nacional de Ubajara (Ceará State, Brazil) and 112 species from Parque Nacional de Sete Cidades (Piauí State, Brazil) are presented, representing the following taxa: Elmidae, Epimetopidae, Hydrophilidae, and Torridincolidae (Coleoptera), Hemerodromiinae (Diptera: Empididae), Ephemeroptera, Gerromorpha and Nepomorpha (Hemiptera), Odonata, Plecoptera, and Trichoptera. Because of the scarce number of biological inventories in Northeastern Brazil, several new distributional records (of species, genera, and families) for Brazil, Northeastern Brazil, and Ceará and Piauí states are provided. In addition, several undescribed species were detected, being 26 from Ubajara and 20 from Sete Cidades. Results represent a significant increase to the known fauna of these states, ranging from 13%-70% increase for Ceará and 41% to 91% increase for Piauí. Although both parks are relatively close to each other and within the Caatinga domain, their aquatic fauna display a very high complementarity (89% species), possibly due to structural differences of water bodies sampled in each park. Rarefaction curves based on quantitative light trap samples suggest a much higher expected species richness of aquatic insects at Sete Cidades than at Ubajara National Park. Discussion on biogeographical affinities of this sample of the Caatinga fauna is provided.

Keywords

Species richness, Amazonia, Cerrado, Atlantic forest, Freshwater macroinvertebrates

Introduction

Aquatic insects

Insects constitute the most diverse animal group and represent one of the earliest lineages occupying the terrestrial habitat (Grimaldi and Engel 2005). Although they are mostly terrestrial, insects usually dominate inland waterbodies in terms of species number and biomass. Many terrestrial insects are resilient to eventual submersion in water (Chapman 1998), but true aquatic insects inhabit freshwater or marine environments at least for one life stage and have several morphological, physiological, and behavioural adaptations. Aquatic insects are usually abundant and important components of energy flow in freshwater habitats, and thus have been the focus of many ecological studies, as well as, the most frequent macroinvertebrate group used in biomonitoring (Rosenberg and Resh 1993, Merritt and Cummins 1996).

The diversity of aquatic insects is a result of several independent invasions of aquatic habitats by terrestrial lineages (more than 50 separate invasions, according to Dijkstra et al. (2014). Marine insects are relatively rare, most of them living in coastal areas and only very few species in the open sea (Cheng 1976). On the other hand, insects inhabiting freshwater are close to 100,000 described species, in twelve insect orders, five of them primarily aquatic: Ephemeroptera, Odonata, Plecoptera, Megaloptera, and Trichoptera (Dijkstra et al. 2014).

Regional knowledge of the aquatic insect fauna is essential to ecological surveys or biomonitoring. In the Neotropics, diversity and distribution of aquatic insects is still poorly known, with many species to be recorded and many others to be described, especially because of the small number of taxonomists and sparse faunistic studies, even near large urban areas. Currently, there are approximately 7,000 described species of aquatic insects in Brazil (Boeger et al. 2016), representing approximately 8% of known species in the world. Amongst these groups, only Odonata and Psychodomorpha reach numbers higher than 14% of the world's fauna (Table 1). The number of species of some aquatic taxa recorded from Brazil, e.g., Trichoptera, is far below the average of 8% of the world fauna, very likely due to the many undescribed species waiting to be formally named or recorded from the country. Undersampling is one of the major biases for richness evaluations studies and conservation actions such as recently demonstrated for Brazilian dragonflies (Vianna and De Marco Júnior 2012). Therefore, local inventories should remain a priority, particularly in those poorly sampled areas, such as Northeastern Brazil.

Table 1.

Number of described species in the major aquatic insect groups in the world and in Brazil, and percentage of Brazilian fauna in relation to the world's biota.

Taxon	World ^a	Brazil ^b	Brazilian fauna / World fauna
Ephemeroptera	3,046	339	11.1%
Odonata	5,952	856	14.4%
Hemiptera: Nepomorpha	2,404	301	12.5%
Hemiptera: Gerromorpha*	2,021	228	11.3%
Plecoptera	3,497	164	4.7%
Diptera: Culicomorpha	19,618	1,719	8.8%
Diptera: Ephydriidae	1,994	139	7.0%
Diptera: Psychodomorpha	3,412	519	15.2%
Diptera: Tipulomorpha	15,770	648	4.1%
Diptera: Tabanomorpha	5,373	498	9.3%
Trichoptera	14,291	687	4.8%
Megaloptera	328	20	6.1%

Coleoptera: Elmidae	1,300	148	11.4%
Coleoptera: Hydradephaga	5,126	529	10.3%
Coleoptera: Hydraenidae	1,380	27	2.0%
Coleoptera: Hydrophiloidea	2,205	280	12.7%
Coleoptera: Scirtidae	1,330	45	3.4%
Total	89,047	7,147	8.0%

^aNumbers obtained from Dijkstra et al. (2014) (except Elmidae, from Jäch and Balke 2008).

^bNumbers obtained from Boeger et al. (2016).

*Gerromorpha are semiaquatic.

The Caatinga Domain in Northeastern Brazil

The Caatinga Domain (Coutinho 2006) extends for an area of approximately 800,000 km² in Northeastern Brazil (Fig. 1), including parts of the Brazilian states Piauí (PI), Ceará (CE), Rio Grande do Norte (RN), Paraíba (PB), Pernambuco (PE), Alagoas (AL), Sergipe (SE), Bahia (BA), and Minas Gerais (MG). It is a mosaic of different forest types, characterized by short trees and shrubs with xerophytic characteristics, influenced by climatic extremes when compared to other Brazilian formations: highest solar radiation, highest annual temperature mean, lowest rates of relative humidity, and lowest precipitation, which is limited to a very short period of the year (Prado 2003). It is estimated that over 28% of the original Caatinga vegetation has been altered by human activities, such as, slash-and-burn agriculture, harvesting of firewood, hunting, and herding (Castelletti et al. 2003). Currently, only less than 2% of its natural vegetation is enclosed under federal protected areas.

Low diversity and low numbers of endemic species is traditionally assigned to the Caatinga, although recent studies suggest otherwise, highlighting it as an important component of Brazilian biodiversity (Leal et al. 2005). The Caatinga lies in between two of the world's biodiversity hotspots (Myers et al. 2000, Mittermeier et al. 2011), the Atlantic Forest and the Cerrado, and shares many biotic components with these domains. Current assessments of the Caatinga's biodiversity is certainly underestimated because few biological inventories have focused this region, *e.g.*, for woody plants, 41% of its area has never been surveyed by scientists and 80% of what has been surveyed poorly (Tabarelli and Vicente 2004). This scenario is certainly worse when it comes to general insect inventories.

Previous records of aquatic insects in Northeastern Brazil

Due to the lack of collecting efforts in the Caatinga and Northeastern Brazil, and consequent scarcity of available voucher material from Ceará and Piauí states in insect collections, any information on insect diversity from inventories in these regions will probably constitute new records from these Brazilian states. An up to date list of Coleoptera (Hydrophilidae), Ephemeroptera, Hemiptera (Gerromorpha and Nepomorpha),

Odonata, and Trichoptera recorded from Brazilian states of Ceará (CE) and Piauí (PI) are given in Table 2. This table includes species records previously published based on material collected during this project. Previous to this study, there were no records of Elmidae, Epimetopidae, and Torridincolidae (Coleoptera), Leptophlebiidae (Ephemeroptera), Gelastocoridae, Naucoridae, and Pleidae (Hemiptera), and Ecnomidae, Polycentropodidae, and Xyphocentronidae (Trichoptera) for these Brazilian states. Part of distributional data were initially compiled based on available information at Moreira et al. (2011), Moreira (2016), Salles et al. (2016), and Santos et al. (2016). Curiously, the first record of an aquatic insect from either state was of *Nephepeltia phryne* from Piauí described by Perty (1834) (Fig. 2) and, amazingly, a second dragonfly species was only recorded to this state after 160 years in 1994.

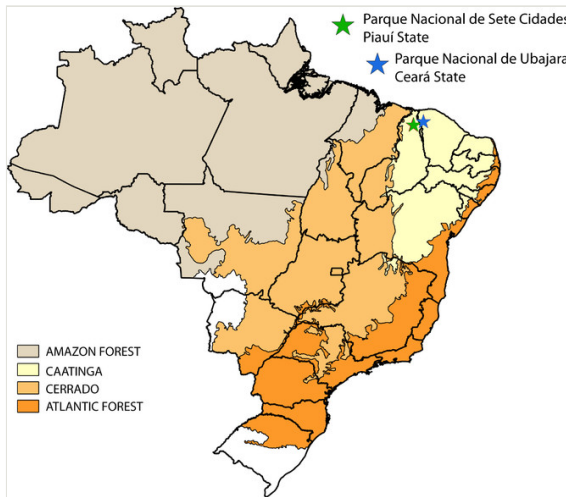


Figure 1.

Map of Brazilian states colored by four major phytogeographical domains: Amazon forest, Cerrado, Atlantic forest, and Caatinga; the last one including Ubajara (blue star) and Sete Cidades (green star) National Parks.

Table 2.

Species list of Coleoptera (Hydrophilidae), Ephemeroptera, Hemiptera (Gerromorpha and Nepomorpha), Odonata, and Trichoptera recorded from Ceará (CE) and Piauí (PI) states. Species marked with a “#” were described or firstly recorded to these states based on material sampled in this project.

Insect family	Species	Previous record	Reference
COLEOPTERA			
Hydrophilidae	<i>Berosus auriceps</i> Boheman, 1858	CE	Orchymont 1943
	<i>Berosus festivus</i> Berg, 1885	CE	Orchymont 1943

	<i>Berosus geayi</i> Orchymont, 1937	CE, PI	Orchymont 1943
	<i>Berosus novatus</i> Orchymont, 1940	PI	Orchymont 1943
	<i>Berosus patruelis</i> Berg, 1885	PI	Orchymont 1943
	<i>Berosus truncatipennis</i> Castelnau, 1840	CE, PI	Orchymont 1943
	<i>Crenitulus solstitialis</i> (Kirsch, 1873)	CE	Orchymont 1943
	<i>Crenitulus suturalis</i> (LeConte, 1866)	CE	Komarek 2005
	<i>Dactylosternum punctigerum</i> Knisch, 1924	CE	Knisch 1924
	<i>Derallus altus</i> (LeConte, 1855)	CE, PI	Orchymont 1943
	<i>Derallus ambitus</i> Orchymont, 1940	CE	Orchymont 1943
	<i>Derallus angustatus</i> Sharp, 1882	CE	Orchymont 1943
	<i>Derallus anicatus</i> Orchymont, 1940	PI	Orchymont 1943
	<i>Enochrus (Methydrus) atlantis</i> Orchymont, 1943	PI	Orchymont 1943
	<i>Hemiosus mornarius</i> Orchymont, 1940	CE	Orchymont 1943
	<i>Hemiosus mulvianus</i> Orchymont, 1940	CE, PI	Orchymont 1943
	<i>Hydrobiomorpha tricornis</i> Mouchamps, 1959	CE	Mouchamps 1959
	<i>Paracymus rufocinctus</i> Bruch, 1915	CE, PI	Orchymont 1943
	<i>Phaenonotum convexoides</i> Orchymont, 1943	CE	Orchymont 1943
	<i>Tropisternus (Pleurhomus) sahlbergi</i> (Sharp, 1883)	CE, PI	Orchymont 1943
	<i>Tropisternus (Pristoternus) apicalpalpis</i> (Chevrolat, 1834)	CE, PI	Orchymont 1943
	<i>Tropisternus (Pristoternus) laevis</i> (Sturm, 1826)	CE, PI	Orchymont 1943
	<i>Tropisternus (Pristoternus) mutatus</i> Orchymont, 1921	CE	Orchymont 1943
	<i>Tropisternus (Pristoternus) ovalis</i> (Castelnau, 1840)	CE, PI	Orchymont 1943
	<i>Tropisternus (Pristoternus) regimbarti</i> Orchymont, 1921	CE, PI	Orchymont 1943
	<i>Tropisternus (Strepitornus) collaris</i> (Fabricius, 1775)	CE, PI	Orchymont 1943

DIPTERA			
Empididae	# <i>Hemerodromia brevicercata</i> Câmara, Takiya, Plant & Rafael, 2015	CE	Câmara et al. 2015
	# <i>Hemerodromia membranosa</i> Câmara, Takiya, Plant & Rafael, 2015	CE	Câmara et al. 2015
	# <i>Hemerodromia mourai</i> Câmara, Takiya, Plant & Rafael, 2015	CE	Câmara et al. 2015
	# <i>Hemerodromia ubajaraensis</i> Câmara, Takiya, Plant & Rafael, 2015	CE	Câmara et al. 2015
EPHEMEROPTERA			
Baetidae	<i>Americabaetis alphus</i> Lugo-Ortiz & McCafferty, 1996	CE, PI	Boldrini et al. 2012
	<i>Callibaetis pollens</i> Needham and Murphy, 1924	CE, PI	Boldrini et al. 2012
	<i>Callibaetis guttatus</i> Navás, 1915	CE	Cruz et al. 2014
	<i>Camelobaetidius cayumba</i> (Traver & Edmunds, 1968)	CE, PI	Boldrini et al. 2012
	<i>Camelobaetidius janae</i> Dominique & Thomas, 2000	PI	Boldrini et al. 2012
	<i>Camelobaetidius tuberosus</i> Lugo-Ortiz & McCafferty, 1999	CE, PI	Boldrini et al. 2012
	<i>Cloeodes irvingi</i> Waltz & McCafferty, 1987	CE	Boldrini et al. 2012
	<i>Paracloeodes pacawara</i> Nieto & Salles, 2006	PI	Boldrini et al. 2012
	<i>Paracloeodes waimiri</i> Nieto & Salles, 2006	CE, PI	Boldrini et al. 2012
Leptohyphidae	<i>Traverhyphes (Mocoihyphes) yuati</i> Molineri, 2004	PI	Cruz et al. 2011
	<i>Tricorythodes mirca</i> Molineri, 2002	PI	Cruz et al. 2011
Polymitarcyidae	<i>Campsurus violaceus</i> Needham & Murphy, 1924	PI	Molineri et al. 2015
HEMIPTERA			
Gerridae	<i>Brachymetra albinervis albinervis</i> (Amyot & Serville, 1843)	CE	Dias da Rocha 1908
	<i>Brachymetra furva</i> Drake, 1957	PI	Rodrigues et al. 2012
	<i>Halobatopsis platensis</i> (Berg, 1879)	PI	Rodrigues et al. 2012

	# <i>Limnogonus profugus</i> Drake & Harris, 1930	CE	Cordeiro and Moreira 2015
	# <i>Neogerris lubricus</i> (White, 1879)	PI	Cordeiro and Moreira 2015
	<i>Rheumatobates crassifemur schroederi</i> Hungerford, 1954	CE	Hungerford 1954
	<i>Tachygerris adamsoni</i> (Drake, 1942)	PI	Rodrigues et al. 2012
Mesoveliidae	<i>Mesovelia amoena</i> Uhler, 1894	CE	Moreira and Campos 2012
	<i>Mesovelia mulsanti</i> White, 1879	CE	Moreira and Campos 2012
Veliidae	# <i>Microvelia ayacuchana</i> Drake & Maldonado Capriles, 1952	PI	Cordeiro and Moreira 2015
	<i>Microvelia mimula</i> White, 1879	CE	Moreira and Campos 2012
	# <i>Microvelia pulchella</i> Westwood, 1834	PI	Cordeiro and Moreira 2015
	# <i>Platyvelia brachialis</i> (Stål, 1860)	PI	Cordeiro and Moreira 2015
	# <i>Rhagovelia whitei</i> (Breddin, 1898)	CE	Cordeiro and Moreira 2015
Belostomatidae	<i>Belostoma anurum</i> (Herrich-Schäffer, 1848)	CE	Lauck 1962
	<i>Belostoma dallasi</i> De Carlo, 1930	CE	Ribeiro 2007
	<i>Belostoma dentatum</i> (Mayr, 1863)	PI	Ribeiro 2007
	<i>Belostoma elongatum</i> Montandon, 1908	PI	Ribeiro 2007
	<i>Belostoma foveolatum</i> (Mayr, 1863)	CE	Ribeiro 2000
	<i>Belostoma micantulum</i> (Stål, 1860)	CE	Dias da Rocha 1908
	<i>Lethocerus maximus</i> De Carlo, 1938	CE	Dias da Rocha 1936
Corixidae	<i>Heterocorixa wrighti wrighti</i> Hungerford, 1948	CE	Hungerford 1948
	<i>Tenagobia incerta</i> Lundblad, 1929	CE	Nieser 1977
Nepidae	<i>Curicta montei</i> De Carlo, 1960	CE	Keffer 1997
Notonectidae	<i>Buenaonia amnigenus</i> (White, 1879)	CE	Truxal 1953
	<i>Buenaonia salutis</i> Kirkaldy, 1904	CE	Truxal 1953
	<i>Buenaonia tarsalis</i> Truxal, 1953	CE	Truxal 1953

	<i>Buena unguis</i> Truxal, 1953	CE	Truxal 1953
	<i>Martarega brasiliensis</i> Truxal, 1949	CE	Truxal 1949
	<i>Martarega bentoi</i> Truxal, 1949	PI	Barbosa and Rodrigues 2013
	# <i>Notonecta disturbata</i> Hungerford, 1926	PI	Barbosa and Nessimian 2013
Ochteridae	# <i>Ochterus santosi</i> Cordeiro & Moreira, 2014	PI	Cordeiro et al. 2014
ODONATA			
Aeshnidae	<i>Anax amazili</i> (Burmeister, 1839)	CE	Navás 1924
	<i>Castoraeschna januarua</i> (Hagen, 1867)	CE	Navás 1924
	<i>Coryphaeschna viriditas</i> Calvert, 1952	CE	Navás 1924
	<i>Gynacantha nervosa</i> Rambur, 1842	CE	Navás 1924
Gomphidae	<i>Cacoides latro</i> (Erichson, 1848)	CE	Pinto 2010
	<i>Phyllocycla cf. gladiata</i> (Hagen in Selys, 1854)	CE	Nobre and Carvalho 2014
	<i>Progomphus dorsopallidus</i> Byers, 1934	CE	Nobre and Carvalho 2014
	# <i>Progomphus complicatus</i> Selys, 1854	CE	De Almeida et al. 2013
Libellulidae	<i>Brachymesia furcata</i> (Hagen, 1861)	CE	Navás 1924
	<i>Brachymesia herbida</i> (Gundlach, 1889)	CE	Pinto 2010
	<i>Brechmorhoga praecox praecox</i> (Hagen, 1861)	CE	Nobre and Carvalho 2014
	<i>Dasythemis esmeralda</i> Ris, 1910	CE	Nobre and Carvalho 2014
	<i>Diastatops obscura</i> (Fabricius, 1775)	CE	Navás 1924
	<i>Dythemis cf. nigra</i> Martin, 1897	CE	Nobre and Carvalho 2014
	<i>Dythemis velox</i> Hagen, 1861	CE	Navás 1924
	<i>Erythemis peruviana</i> (Rambur, 1842)	CE	Pinto 2010
	<i>Erythemis plebeja</i> (Burmeister, 1839)	CE	Navás 1924
	<i>Erythemis vesiculosa</i> (Fabricius, 1775)	CE	Pinto 2010
	<i>Erythrodiplax basalis</i> (Kirby, 1897)	CE	Navás 1924
	<i>Erythrodiplax fusca</i> (Rambur, 1842)	CE	Navás 1924

<i>Erythrodiplax latimaculata</i> Ris, 1911	CE	Nobre and Carvalho 2014
<i>Erythrodiplax leticia</i> Machado, 1996	CE, PI	Nobre and Carvalho 2014, Nobre 2016
<i>Erythrodiplax ochracea</i> (Burmeister, 1839)	CE	Navás 1924
<i>Erythrodiplax paraguayensis</i> (Förster, 1905)	CE	Pinto 2010
<i>Erythrodiplax</i> sp.	CE	Nobre and Carvalho 2014
<i>Erythrodiplax umbrata</i> (Linnaeus, 1758)	CE	Navás 1924
<i>Idiataphe amazonica</i> (Kirby, 1889)	CE	Pinto 2010
<i>Idiataphe cubensis</i> (Scudder, 1866)	CE	Navás 1924
<i>Macrothemis griseofrons</i> (Calvert, 1909)	CE	Navás 1916
<i>Macrothemis hemichlora</i> Burmeister, 1839	CE	Navás 1924
<i>Macrothemis lutea</i> Calvert, 1909	CE	Nobre and Carvalho 2014
<i>Miathyria marcella</i> (Selys in Sagra, 1857)	CE	Navás 1924
<i>Micrathyria debilis</i> (Hagen, 1861)	CE	Navás 1924
<i>Micrathyria hesperis</i> (Ris, 1911)	CE, PI	Navás 1924, Assis and Costa 1994
<i>Micrathyria ocellata</i> Martin, 1897	CE	Navás 1924
<i>Micrathyria tibialis</i> Kirby, 1897	CE	Navás 1924
<i>Nephepeltia phryne</i> (Perty, 1834)	PI	Perty 1834
<i>Oligoclada sylvia</i> (Kirby, 1899)	CE	Kirby 1889
<i>Orthemis aequilibris</i> (Calvert, 1909)	CE	Nobre and Carvalho 2014
<i>Orthemis aff. sulphurata</i> Hagen, 1868	CE	Pinto 2010
<i>Orthemis ferruginea</i> -group	CE	Nobre and Carvalho 2014
<i>Orthemis flavopicta</i> Kirby, 1889	CE	Nobre and Carvalho 2014
<i>Pantala flavescens</i> (Fabricius, 1798)	CE	Nobre and Carvalho 2014
<i>Perithemis bella</i> Kirby, 1889	CE	Navás 1924

	<i>Perithemis mooma</i> Kirby, 1889	CE, PI	Navás 1924, Costa et al. 2006
	<i>Tauriphila australis</i> Hagen, 1867	CE	Navás 1924
	<i>Tamea abdominalis</i> (Rambur, 1842)	CE	Pinto 2010
	<i>Tamea calverti</i> Muttkowski, 1910	CE	Nobre and Carvalho 2014
	<i>Tamea cophysa</i> Hagen, 1867	CE	Nobre and Carvalho 2014
	<i>Uracis imbuta</i> (Burmeister, 1839)	CE, PI	Costa and Santos 1997
Calopterygidae	<i>Hetaerina rosea</i> Selys, 1853	CE	Navás 1924
	<i>Mnesarete cupraea</i> (Selys, 1853)	CE	Carvalho and Bravo 2014
Coenagrionidae	<i>Acanthagrion gracile</i> (Rambur, 1842)	CE	Navás 1924
	<i>Argia cf. modesta</i> Selys, 1865	CE	Nobre and Carvalho 2014
	<i>Argia hasemani</i> Calvert, 1909	CE	Carvalho and Bravo 2014
	<i>Argia reclusa</i> Selys, 1865	CE	Navás 1924
	<i>Enallagma novaehispaniae</i> Calvert, 1907	CE	Nobre and Carvalho 2014
	<i>Ischnura capreolus</i> (Hagen, 1861)	CE	Navás 1924
	<i>Ischnura fluviatilis</i> Selys, 1876	CE	Pinto 2010
	<i>Leptagrion dardanoi</i> Santos, 1968	CE	Santos 1968
	<i>Neoneura sylvatica</i> Hagen in Selys, 1886	CE	Nobre and Carvalho 2014
	<i>Oxyagrion chapadense</i> Costa, 1978	CE	Carvalho and Bravo 2014
	<i>Telebasis corallina</i> (Selys, 1876)	CE	Nobre and Carvalho 2014
	<i>Telebasis filiola</i> (Perty, 1834)	CE	Nobre and Carvalho 2014
Lestidae	<i>Lestes forficula</i> Rambur, 1842	CE	Pinto 2010
Perilestidae	<i>Perilestes solutus</i> Williamson & Williamson, 1924	CE	Machado 2015

PLECOPTERA			
Perlidae	<i>Anacroneuria calori</i> Duarte & Lecci, 2016	CE	Duarte and Lecci 2016
TRICHOPTERA			
Calamoceratidae	<i>Phylloicus abdominalis</i> (Ulmer, 1905)	CE	Quinteiro et al. 2014
	<i>Phylloicus bidigitatus</i> Prather, 2003	CE	Quinteiro et al. 2014
	<i>Phylloicus obliquus</i> Navás, 1931	CE	Quinteiro et al. 2014
Helicopsychidae	<i>Helicopsyche</i> sp.	CE, PI	Quinteiro et al. 2014
Hydropsychidae	<i>Leptonema pallidum</i> Guérin, 1834	CE	Costa et al. 2014
	<i>Leptonema viridianum</i> Navás, 1916	CE	Costa et al. 2014
	<i>Macrostemum hyalinum</i> (Pictet, 1836)	CE	Franca et al. 2013
	<i>Smicridea</i> sp.	CE	Quinteiro et al. 2014
Hydroptilidae	<i>#Betrichia nhundiaquara</i> Souza, Santos & Takiya, 2016	PI	Souza et al. 2016b
	<i>#Flintiella harrisi</i> Souza, Santos & Takiya, 2016	PI	Souza et al. 2016a
	<i>#Hydroptila marighellai</i> Souza, Santos & Takiya, 2014	CE	Souza et al. 2014a
	<i>#Hydroptila florestani</i> Souza, Santos & Takiya, 2014	PI	Souza et al. 2014a
	<i>#Metrichia acuminata</i> Santos, Takiya & Nessimian, 2016	CE	Santos et al. 2016a
	<i>#Metrichia rafaeli</i> Santos, Takiya & Nessimian, 2016	CE	Santos et al. 2016a
	<i>#Metrichia ubajara</i> Santos, Takiya & Nessimian, 2016	CE	Santos et al. 2016a
	<i>#Metrichia vulgaris</i> Santos, Takiya & Nessimian, 2016	CE	Santos et al. 2016a
	<i>#Ochrotrichia caatinga</i> Souza, Santos & Takiya, 2014	CE	Souza et al. 2014b
	<i>#Ochrotrichia limeirai</i> Souza, Santos & Takiya, 2014	CE	Souza et al. 2014b
	<i>#Ochrotrichia patulosa</i> (Wasmund & Holzenthal, 2007)	CE	Souza et al. 2014b
Leptoceridae	<i>#Atanatolica nordestina</i> Henriques-Oliveira & Santos, 2014	CE	Henriques-Oliveira and Santos 2014

	<i>Nectopsyche splendida</i> (Navás, 1917)	PI	Quinteiro et al. 2014
	# <i>Oecetis connata</i> Flint, 1974	PI	Henriques-Oliveira et al. 2014
	<i>Oecetis excisa</i> Ulmer, 1907	CE	Quinteiro et al. 2014
	<i>Oecetis inconspicua</i> (Walker, 1852)	PI	Quinteiro et al. 2014
	<i>Oecetis punctipennis</i> (Ulmer, 1905)	CE	Quinteiro et al. 2014
Odontoceridae	<i>Marilia</i> sp.	CE	Quinteiro et al. 2014
Philopotamidae	<i>Chimarra (Curgia) conica</i> Flint, 1983	CE	Flint 1998



Figure 2.

Detail of plate 25 modified from Joseph Anton Maximilian Perty's work from 1834, with a water color illustration of the holotype of the small skimmer dragonfly *Libellula phryne* (Fig. 3, Odonata: Libellulidae; currently *Nephepeltia phryne*) described by him from "Provincia Piauihiensi", Brazil.

In this paper, we provide a preliminary checklist of selected taxa of aquatic insects from Ubajara and Sete Cidades National Parks in Northeastern Brazil (Fig. 1), an undersampled region in terms of biological inventories. Additionally, species richness was compared between the two National parks. As far as we know, this is the first published aquatic insect inventory of the selected National Parks.

Materials and methods

Focal taxa of aquatic insects

Identification of aquatic insects depended on the availability of specialists, therefore we focused on Ephemeroptera; suborders Nepomorpha and Gerromorpha of Hemiptera; families Elmidae, Epimetopidae, Hydrophilidae, and Torridincolidae of Coleoptera; Hemerodromiinae (aquatic Empididae) of Diptera; Odonata; Plecoptera; and Trichoptera. These focal taxa were identified at least in genus level, given that in some cases species-level identification was not possible because collected individuals were not adult males (immatures, subimagos, or adult females), and, in other cases, because of the lack of comprehensive taxonomic revisions for particular genera. Higher-level classification followed the "Catálogo Taxonômico da Fauna do Brasil" (Lecci and Froehlich 2016, Monné

et al. 2016, Pinto 2016, Rafael and Câmara 2016, Salles and Boldrini 2016, Santos et al. 2016).

Study areas

Material examined in this paper were obtained during two collecting expeditions to the study areas, from April 18th to 21st of 2012 and February 7th to 13th of 2013 at Parque Nacional de Sete Cidades (PNSC, Piracuruca municipality, PI) and from Abril 21st to 25th of 2012 and February 13th to 20th of 2013 at Parque Nacional de Ubajara (PNU, Ubajara municipality, CE). Although both parks are included in the Caatinga Domain (Fig. 1), areas sampled within these parks seem to represent islands dominated by Cerrado (PNSC) or montane humid forest (PNU). The two parks are distant by approximately 110 km.

Sampling localities within these parks were in or very close (less than 100 m) to bodies of water and are listed in Table 3. Bodies of water ranged from lentic and lotic systems and some streams sampled during the 2012 expedition to PNSC were completely dry in 2013 (see Figs 3, 4).

Table 3.

Sampling localities in Parque Nacional de Ubajara (PNU) and Parque Nacional de Sete Cidades (PNSC).

Code	Locality	Coordinates	Altitude (m)
PNU-01	PNU, Trilha Samambaia, Rio Gameleira (Fig. 5)	3°50'25"S, 40°54'19"W	874
PNU-02	PNU, Trilha Araticum, Rio das Minas (Fig. 6)	3°50'3"S, 40°54'18"W	524
PNU-03	PNU, Portão Neblina	3°50'18"S, 40°53'54"W	849
PNU-04	PNU, Trilha Araticum, Rio Cafundó (Fig. 7)	3°50'12"S, 40°54'31"W	753
PNU-05	PNU, Trilha Samambaia, Mirante da cachoeira do Gameleira	3°50'21"S, 40°54'23"W	880
PNU-06	PNU, Trilha Araticum, Rio das Minas na altura da trilha do teleférico	3°49'58"S, 40°53'53"W	420
PNU-07	PNU, Cachoeira do Cafundó (Fig. 8)	3°50'12"S, 40°54'35"W	783
PNU-08	PNU, Rio Cafundó, pouco acima da cachoeira	3°50'13"S, 40°54'35"W	795
PNU-09	PNU, Trilha Araticum, Rio da Minas abaixo do teleférico	3°49'43.3"S, 40°53'51.5"W	395
PNU-10	PNU, Ponte sobre Rio Miranda	3°50'7.4"S, 40°54'47.5"W	792
PNU-11	PNU, Rio das Minas, próximo ao Portão Araticum	3°49'32.6"S, 40°53'32.8"W	328
PNU-12	PNU, Trilha das Samambaias, brejo	3°50'25.8"S, 40°54'28.4"W	829
PNU-13	PNU, Mijo da Velha	3°50'16.7"S, 40°54'34.2"W	768

PNSC-01	PNSC, Riacho da Bananeira (Figs 9, 10)	4°5'59"S, 41°40'48"W	189
PNSC-02	PNSC, Cachoeira do Riachão (Figs 3, 11)	4°6'28"S, 41°40'13"W	171
PNSC-03	PNSC, Alojamento	4°5'57"S, 41°42'34"W	193
PNSC-04	PNSC, Riacho da Piedade (Fig. 4)	4°6'34"S, 41°43'39"W	169
PNSC-05	PNSC, Centro de visitantes	4°6'20"S, 41°41'52"W	202
PNSC-06	PNSC, Olho d'água Piscina do Bacuri	4°6'1.2"S, 41°42'38.8"W	171
PNSC-07	PNSC, Olho d'água dos Milagres (Fig. 12)	4°5'31.8"S, 41°40'48.2"W	180
PNSC-08	PNSC, Poço do Bananeira (Fig. 13)	4°5'55.8"S, 41°40'33.8"W	158
PNSC-09	PNSC, trilha para Poço do Bananeira	4°5'56.6"S, 41°40'32.3"W	162



Figure 3.

Cachoeira do Riachão (PNSC-02) at Parque Nacional de Sete Cidades, PI, Brazil. (A) April 2012. (B) February 2013.



Figure 4.

Riacho da Piedade (PNSC-04) at Parque Nacional de Sete Cidades, PI, Brazil. (A) April 2012. (B) February 2013.

Sampling methods

The following insects traps were used: 6-meter intercept Malaise traps (Figs 5, 11, Gressitt and Gressitt 1962), suspended intercept traps (Fig. 14, Rafael and Gorayeb 1982), light traps using a white sheet (Fig. 15) and Pennsylvania traps (Fig. 12, Frost 1957), yellow pan traps (Fig. 16), in addition to manual collecting using forceps or entomological nets (Fig. 10). Besides individuals collected during both expeditions, material was also collected by Malaise traps that were left in both parks with samples removed every month between expeditions. Material collected was divided and deposited in the following institutions: Coleção Entomológica Prof. José Alfredo Pinheiro Dutra, Departamento de Zoologia, Universidade Federal do Rio de Janeiro, Rio de Janeiro (DZRJ); Coleção Zoológica do Maranhão, Universidade Estadual do Maranhão, Caxias (CZMA); and Coleção de Invertebrados, Instituto Nacional de Pesquisas da Amazônia, Manaus (INPA).



Figure 5.

6-meter Malaise flight intercept trap over Rio Gameleira crossing Trilha Samambaia (PNU-01) at Parque Nacional de Ubajara, CE, Brazil.



Figure 6.

Rio das Minas crossing Trilha Araticum (PNU-02) at Parque Nacional de Ubajara, CE, Brazil.



Figure 7.

Rio Cafundó crossing Trilha Araticum (PNU-04) at Parque Nacional de Ubajara, CE, Brazil.



Figure 8.

Cachoeira do Cafundó (PNU-07) at Parque Nacional de Ubajara, CE, Brazil.



Figure 9.

Riacho da Bananeira (PNSC-01) at Parque Nacional de Sete Cidades, PI, Brazil. Photo by A. Somavilla.



Figure 10.

Manual collecting with entomological net near border of Riacho do Bananeira (PNSC-01), Parque Nacional de Sete Cidades, PI, Brazil.



Figure 11.

6-meter Malaise flight intercept trap over seasonally dried stream below Cachoeira do Riachão (PNSC-02) at Parque Nacional de Sete Cidades, PI, Brazil.



Figure 12.

Pennsylvania light trap near Olho d'água dos Milagres (PNSC-07) at Parque Nacional de Sete Cidades, PI, Brazil.




Figure 13.

Poço do Bananeira (PNSC-08) at Parque Nacional de Sete Cidades, PI, Brazil.



Figure 14.

Suspended intercept trap over stream at Parque Nacional de Ubajara, CE, Brazil.



Figure 15.

Manual collecting using white-sheet light trap at Parque Nacional de Ubajara, CE, Brazil.



Figure 16.

Yellow pan trap (YPT) near border of stream at Parque Nacional de Sete Cidades, PI, Brazil.

Data analyses

Species complementarity index for the two National parks were calculated with $C_{jk} = U_{jk} / S_{jk}$, where U_{jk} is the number of unique species in both sites and S_{jk} total richness in both sites combined (Colwell and Coddington 1994).

During the expeditions 27 samples (14 at PNSC and 13 at PNU) of Pennsylvania light traps placed over streams were collected. Each sample was the result of an approximately 6-8 hour effort of 15W fluorescent or UV light turned on at dusk. All individuals of Ephemeroptera, Plecoptera, Trichoptera, and Hydrophilidae (Coleoptera) were identified or morphotyped and counted. Adult females or subimagos impossible to be identified into species level were treated as conspecific as males identified of the same genus on the sample (6 morphotypes from PNSC and 8 morphotypes from PNU of Ephemeroptera and Trichoptera). However, in cases where more than one species of the same genus was identified from the same sample (*Helicopsyche* and *Oxyethira* from PNU and *Chimarra*, *Neotrichia*, *Smicridea*, and *Oxyethira* from PNSC), the number of female individuals were equally divided among different species.

Quantitative samples of Pennsylvania light traps totalled 227 individuals of 23 species from PNU and 511 individuals of 54 species from PNSC of Ephemeroptera, Plecoptera, Trichoptera and Hydrophilidae (Coleoptera). Quantitative data served for comparisons of species richness between the two National Parks based on a rarefaction curve by individuals calculated in PAST 3.0 (Hammer et al. 2001).

Data resources

Data for species checklists of Parque Nacional de Ubajara (PNU) e Parque Nacional de Sete Cidades (PNSC)

Approximately 7,000 individuals of focal taxa were identified, being 5,472 from PNU and 1,539 from PNSC (Fig. 17).

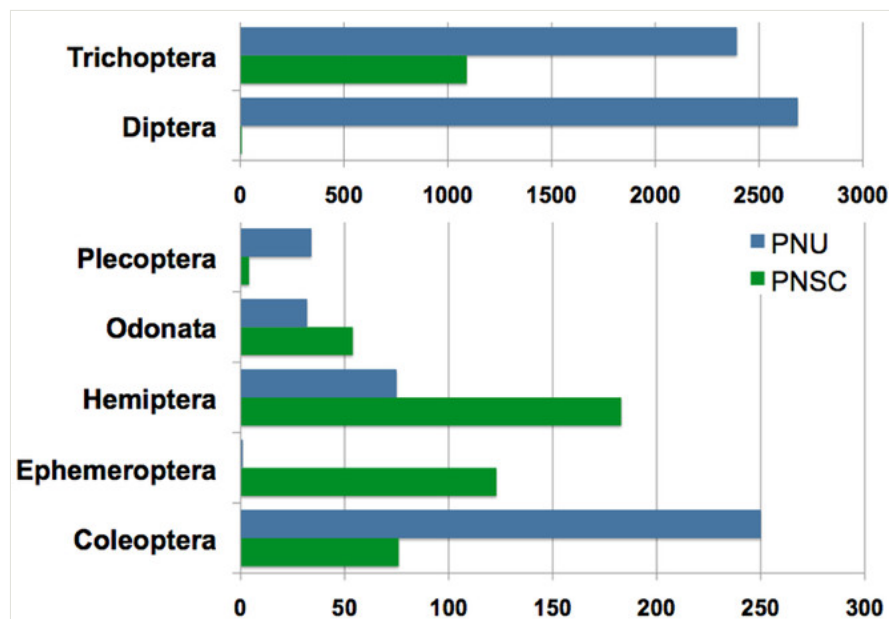


Figure 17.

Number of individuals of aquatic insects identified from Ubajara (PNU, blue) and Sete Cidades (PNSC, green) National Parks.

These individuals were identified into 96 species from PNU and 112 species from PNSC, while 20 of these species were found in both parks (Fig. 18). Species complementarity between both parks was of 89%.

The number of species per insect order in PNU and PNSC, respectively were: Coleoptera, 16 and 20; Diptera 10 and 1; Ephemeroptera, 1 and 9; Hemiptera, 9 and 20; Odonata, 21 and 21; Plecoptera, 1 and 1; and Trichoptera, 38 and 40. Species checklists for both National Parks are given below. Species marked with an asterisk (*) were found in both National Parks and distributional records (country or state) marked with an exclamation mark (!) are new records published herein. Species described or first taxa records based on material collected during this project are cited under Notes.

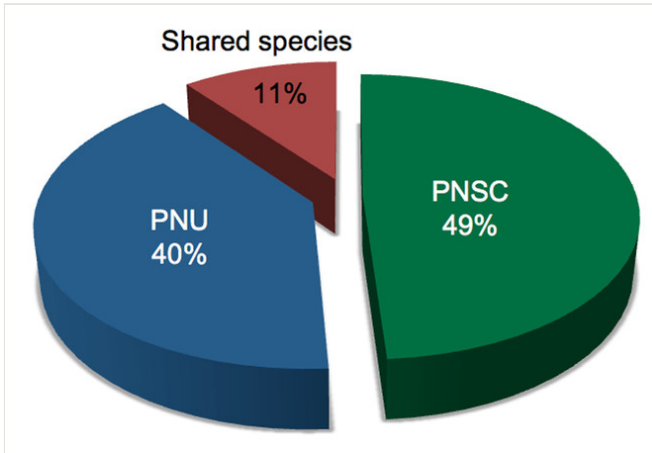


Figure 18.

Percentage of total species of aquatic insects found only at Ubajara (PNU, blue), only at Sete Cidades (PNSC, green), and in both National Parks (red).

Aquatic insects from Parque Nacional de Ubajara (PNU)

Order Coleoptera

Family Elmidae

Notes: New family record for CE.

Genus *Cylloepus* Erichson, 1847

Notes: New genus record for CE.

Cylloepus sp. 1

Material

- a. country: Brazil; stateProvince: Ceará; municipality: Ubajara; locality: Parque Nacional de Ubajara, Trilha Araticum, Rio das Minas; maximumElevationInMeters: 524; verbatimCoordinates: 3°50'3"S, 40°54'18"W; samplingProtocol: Manual; verbatimEventDate: 18.ii.13; individualCount: 1; lifeStage: adult; recordedBy: Santos, A.P.M. | Takiya, D.M.; identifiedBy: Brunno H. L. Sampaio; institutionCode: DZRJ; basisOfRecord: PreservedSpecimen

Genus *Macrelmis* Motschulsky, 1859

Notes: New genus record for CE.

Macrelmis* sp. 1*Material**

- a. country: Brazil; stateProvince: Ceará; municipality: Ubajara; locality: Parque Nacional de Ubajara, Trilha Araticum, Rio das Minas; maximumElevationInMeters: 524; verbatimCoordinates: 3°50'3"S, 40°54'18"W; samplingProtocol: Manual; verbatimEventDate: 18.ii.13; individualCount: 2; lifeStage: immature; recordedBy: Santos, A.P.M. | Takiya, D.M.; identifiedBy: Brunno H. L. Sampaio; institutionCode: DZRJ; basisOfRecord: PreservedSpecimen

Genus *Microcyллоepus* Hinton, 1935

Notes: New genus record for CE.

Microcyллоepus* sp. 1*Materials**

- a. country: Brazil; stateProvince: Ceará; municipality: Ubajara; locality: Parque Nacional de Ubajara, Trilha Araticum, Rio das Minas; maximumElevationInMeters: 524; verbatimCoordinates: 3°50'3"S, 40°54'18"W; samplingProtocol: Manual; verbatimEventDate: 17.ii.13; individualCount: 1; lifeStage: immature; recordedBy: Santos, A.P.M. | Takiya, D.M.; identifiedBy: Brunno H. L. Sampaio; institutionCode: DZRJ; basisOfRecord: PreservedSpecimen
- b. country: Brazil; stateProvince: Ceará; municipality: Ubajara; locality: Parque Nacional de Ubajara, Trilha Araticum, Rio das Minas; maximumElevationInMeters: 524; verbatimCoordinates: 3°50'3"S, 40°54'18"W; samplingProtocol: Manual; verbatimEventDate: 18.ii.13; individualCount: 5; lifeStage: adult; recordedBy: Santos, A.P.M. | Takiya, D.M.; identifiedBy: Brunno H. L. Sampaio; institutionCode: DZRJ; basisOfRecord: PreservedSpecimen
- c. country: Brazil; stateProvince: Ceará; municipality: Ubajara; locality: Parque Nacional de Ubajara, Trilha Araticum, Rio das Minas; maximumElevationInMeters: 524; verbatimCoordinates: 3°50'3"S, 40°54'18"W; samplingProtocol: Manual; verbatimEventDate: 23.iv.12; individualCount: 1; lifeStage: immature; recordedBy: Takiya, D.M.; identifiedBy: Brunno H. L. Sampaio; institutionCode: DZRJ; basisOfRecord: PreservedSpecimen
- d. country: Brazil; stateProvince: Ceará; municipality: Ubajara; locality: Parque Nacional de Ubajara, Trilha Araticum, Rio das Minas; maximumElevationInMeters: 524; verbatimCoordinates: 3°50'3"S, 40°54'18"W; samplingProtocol: Manual; verbatimEventDate: 23.iv.12; individualCount: 2; lifeStage: adult; recordedBy: Takiya, D.M.; identifiedBy: Brunno H. L. Sampaio; institutionCode: DZRJ; basisOfRecord: PreservedSpecimen

Family Epimetopidae

Notes: New family record for CE.

Genus *Epimetopus* Lacordaire, 1854

Notes: New genus record for CE.

Epimetopus sp. 1

Material

- a. country: Brazil; stateProvince: Ceará; municipality: Ubajara; locality: Parque Nacional de Ubajara, Cachoeira do Cafundó; maximumElevationInMeters: 783; verbatimCoordinates: 3°50'12"S, 40°54'35"W; samplingProtocol: Pennsylvania light trap; verbatimEventDate: 15.ii.13; individualCount: 1; sex: male; lifeStage: adult; recordedBy: Santos, A.P.M. | Takiya, D.M.; identifiedBy: Bruno Clarkson; institutionCode: DZRJ; basisOfRecord: PreservedSpecimen

Notes: Undescribed species in the lanceolatus group.

Family Hydrophilidae

Genus *Australocyon* Hansen, 1990

Notes: New genus record for CE.

Australocyon sp. 1

Material

- a. country: Brazil; stateProvince: Ceará; municipality: Ubajara; locality: Parque Nacional de Ubajara, Cachoeira do Cafundó; maximumElevationInMeters: 783; verbatimCoordinates: 3°50'12"S, 40°54'35"W; samplingProtocol: Pennsylvania light trap; verbatimEventDate: 24.iv.12; individualCount: 1; sex: male; lifeStage: adult; recordedBy: Takiya, D.M.; identifiedBy: Bruno Clarkson; institutionCode: DZRJ; basisOfRecord: PreservedSpecimen

Notes: Undescribed species.

Genus *Chasmogenus* Sharp, 1882

Notes: New genus record for CE.

Chasmogenus (*Chasmogenus*) sp. 1*

Material

- a. country: Brazil; stateProvince: Ceará; municipality: Ubajara; locality: Parque Nacional de Ubajara, Trilha Araticum, Rio das Minas na altura da trilha do teleférico; maximumElevationInMeters: 420; verbatimCoordinates: 3°49'58"S, 40°53'53"W; samplingProtocol: Malaise intercept trap; verbatimEventDate: 14.ii.13; individualCount: 4; lifeStage: adult; recordedBy: Santos, A.P.M. | Takiya, D.M.; identifiedBy: Bruno Clarkson; institutionCode: DZRJ; basisOfRecord: PreservedSpecimen

Genus *Enochrus* Thomson, 1859

Notes: New genus record for CE.

Enochrus (Methydrus) melanthus* Orchymont, 1943*Materials**

- a. country: Brazil; stateProvince: Ceará; municipality: Ubajara; locality: Parque Nacional de Ubajara, Trilha Araticum, Rio das Minas na altura da trilha do teleférico; maximumElevationInMeters: 420; verbatimCoordinates: 3°49'58"S, 40°53'53"W; samplingProtocol: Malaise intercept trap; verbatimEventDate: 14.ii.13; individualCount: 9; lifeStage: adult; recordedBy: Santos, A.P.M. | Takiya, D.M.; identifiedBy: Bruno Clarkson; institutionCode: DZRJ; basisOfRecord: PreservedSpecimen
- b. country: Brazil; stateProvince: Ceará; municipality: Ubajara; locality: Parque Nacional de Ubajara, Portão Neblina; maximumElevationInMeters: 849; verbatimCoordinates: 3°50'18"S, 40°53'54"W; samplingProtocol: Malaise intercept trap; verbatimEventDate: 14.ii.13; individualCount: 1; sex: female; lifeStage: adult; recordedBy: Santos, A.P.M. | Takiya, D.M.; identifiedBy: Bruno Clarkson; institutionCode: DZRJ; basisOfRecord: PreservedSpecimen
- c. country: Brazil; stateProvince: Ceará; municipality: Ubajara; locality: Parque Nacional de Ubajara, Rio Cafundó, pouco acima da cachoeira; maximumElevationInMeters: 795; verbatimCoordinates: 3°50'13"S, 40°54'35"W; samplingProtocol: Malaise intercept trap; verbatimEventDate: 13.ii.13; individualCount: 1; sex: male; lifeStage: adult; recordedBy: Santos, A.P.M. | Takiya, D.M.; identifiedBy: Bruno Clarkson; institutionCode: DZRJ; basisOfRecord: PreservedSpecimen

Distribution: Brazil: CEI, PE, MS, SP.

Notes: New species record for CE.

Genus *Helochares* Mulsant, 1844

Notes: New genus record for CE.

Helochares (Helochares) sp. 1***Material**

- a. country: Brazil; stateProvince: Ceará; municipality: Ubajara; locality: Parque Nacional de Ubajara, Trilha Araticum, Rio das Minas na altura da trilha do teleférico; maximumElevationInMeters: 420; verbatimCoordinates: 3°49'58"S, 40°53'53"W; samplingProtocol: Manual; verbatimEventDate: 19.ii.13; individualCount: 1; lifeStage: immature; recordedBy: Santos, A.P.M. | Takiya, D.M.; identifiedBy: Bruno Clarkson; institutionCode: DZRJ; basisOfRecord: PreservedSpecimen

Genus *Hemiosus* Sharp, 1882

Hemiosus varidius Orchymont, 1940

Material

- a. country: Brazil; stateProvince: Ceará; municipality: Ubajara; locality: Parque Nacional de Ubajara, Trilha Araticum, Rio da Minas abaixo do teleférico; maximumElevationInMeters: 395; verbatimCoordinates: 3°49'43.3"S, 40°53'51.5"W; samplingProtocol: Manual; verbatimEventDate: 14.ii.13; individualCount: 1; sex: female; lifeStage: adult; recordedBy: Santos, A.P.M. | Takiya, D.M.; identifiedBy: Bruno Clarkson; institutionCode: DZRJ; basisOfRecord: PreservedSpecimen

Distribution: Brazil: CEI, PE.

Notes: New species record for CE.

Genus *Oocyclus* Sharp, 1882

Notes: New genus record for CE.

*Oocyclus schubarti** Orchymont, 1940

Materials

- a. country: Brazil; stateProvince: Ceará; municipality: Ubajara; locality: Parque Nacional de Ubajara, Trilha Araticum, Rio das Minas; maximumElevationInMeters: 524; verbatimCoordinates: 3°50'3"S, 40°54'18"W; samplingProtocol: Manual; verbatimEventDate: 18.ii.13; individualCount: 2; sex: female; lifeStage: adult; recordedBy: Santos, A.P.M. | Takiya, D.M.; identifiedBy: Bruno Clarkson; institutionCode: DZRJ; basisOfRecord: PreservedSpecimen
- b. country: Brazil; stateProvince: Ceará; municipality: Ubajara; locality: Parque Nacional de Ubajara, Trilha Araticum, Rio das Minas; maximumElevationInMeters: 524; verbatimCoordinates: 3°50'3"S, 40°54'18"W; samplingProtocol: Manual; verbatimEventDate: 18.ii.13; individualCount: 13; sex: male; lifeStage: adult; recordedBy: Santos, A.P.M. | Takiya, D.M.; identifiedBy: Bruno Clarkson; institutionCode: DZRJ; basisOfRecord: PreservedSpecimen
- c. country: Brazil; stateProvince: Ceará; municipality: Ubajara; locality: Parque Nacional de Ubajara, Trilha Araticum, Rio das Minas; maximumElevationInMeters: 524; verbatimCoordinates: 3°50'3"S, 40°54'18"W; samplingProtocol: Manual; verbatimEventDate: 18.ii.13; individualCount: 15; sex: female; lifeStage: adult; recordedBy: Santos, A.P.M. | Takiya, D.M.; identifiedBy: Bruno Clarkson; institutionCode: DZRJ; basisOfRecord: PreservedSpecimen
- d. country: Brazil; stateProvince: Ceará; municipality: Ubajara; locality: Parque Nacional de Ubajara, Trilha Araticum, Rio das Minas; maximumElevationInMeters: 524; verbatimCoordinates: 3°50'3"S, 40°54'18"W; samplingProtocol: Manual; verbatimEventDate: 18.ii.13; individualCount: 3; lifeStage: immature; recordedBy: Santos, A.P.M. | Takiya, D.M.; identifiedBy: Bruno Clarkson; institutionCode: DZRJ; basisOfRecord: PreservedSpecimen

Distribution: Brazil: PI, CE, AL. Argentina?

Notes: New species record for CE.

Genus *Paracymus* Thomson, 1867

Paracymus rufocinctus Bruch, 1915

Material

- a. country: Brazil; stateProvince: Ceará; municipality: Ubajara; locality: Parque Nacional de Ubajara, Rio Cafundó, pouco acima da cachoeira; maximumElevationInMeters: 795; verbatimCoordinates: 3°50'13"S, 40°54'35"W; samplingProtocol: Malaise intercept trap; verbatimEventDate: 13.ii.13; individualCount: 1; sex: male; lifeStage: adult; recordedBy: Rafael, J.A. | Limeira-de-Oliveira, F. | Takiya, D.M. | Santos, A.P.M. | et al.; identifiedBy: Bruno Clarkson; institutionCode: DZRJ; basisOfRecord: PreservedSpecimen

Distribution: Widespread in South America. Brazil: PI, CE, PE. Argentina.

Genus *Phaenostoma* Orchymont, 1937

Notes: New genus record for CE.

Phaenostoma sp. 1

Material

- a. country: Brazil; stateProvince: Ceará; municipality: Ubajara; locality: Parque Nacional de Ubajara, Ponte sobre Rio Miranda; maximumElevationInMeters: 792; verbatimCoordinates: 3°50'7.4"S, 40°54'47.5"W; samplingProtocol: Pennsylvania light trap; verbatimEventDate: 15.ii.13; individualCount: 1; sex: male; lifeStage: adult; recordedBy: Santos, A.P.M. | Takiya, D.M.; identifiedBy: Bruno Clarkson; institutionCode: DZRJ; basisOfRecord: PreservedSpecimen

Notes: Undescribed species.

Genus *Phaenonotum* Sharp, 1882

Phaenonotum sp. 1

Material

- a. country: Brazil; stateProvince: Ceará; municipality: Ubajara; locality: Parque Nacional de Ubajara, Rio das Minas, próximo ao Portão Araticum; maximumElevationInMeters: 328; verbatimCoordinates: 3°49'32.6"S, 40°53'32.8"W; samplingProtocol: Malaise intercept trap; verbatimEventDate: 14.ii.13; individualCount: 1; sex: female; lifeStage: adult; recordedBy: Takiya, D.M. | Santos, A.P.M.; identifiedBy: Bruno Clarkson; institutionCode: DZRJ; basisOfRecord: PreservedSpecimen

Genus *Tropisternus* Solier, 1834

Tropisternus (Pristoternus) flavipalpis Sharp, 1883

Material

- a. country: Brazil; stateProvince: Ceará; municipality: Ubajara; locality: Parque Nacional de Ubajara, Ponte sobre Rio Miranda; maximumElevationInMeters: 792; verbatimCoordinates: 3°50'7.4"S, 40°54'47.5"W; samplingProtocol: Pennsylvania light trap; verbatimEventDate: 15.ii.13; individualCount: 1; sex: female; lifeStage: adult; recordedBy: Santos, A.P.M. | Takiya, D.M.; identifiedBy: Bruno Clarkson; institutionCode: DZRJ; basisOfRecord: PreservedSpecimen

Distribution: Mexico. Brazil: CE, RJ.

Notes: New species record for Northeastern Brazil.

Family Torridincolidae

Notes: New family record for CE.

Genus *Claudiella* Reichardt & Vanin, 1976

Notes: New genus record for CE.

Claudiella sp. 1

Materials

- a. country: Brazil; stateProvince: Ceará; municipality: Ubajara; locality: Parque Nacional de Ubajara, Trilha Araticum, Rio Cafundó; maximumElevationInMeters: 753; verbatimCoordinates: 3°50'12"S, 40°54'31"W; samplingProtocol: Manual; verbatimEventDate: 17.ii.13; individualCount: 21; lifeStage: adult; recordedBy: Santos, A.P.M. | Takiya, D.M.; identifiedBy: Brunno H. L. Sampaio; institutionCode: DZRJ; basisOfRecord: PreservedSpecimen
- b. country: Brazil; stateProvince: Ceará; municipality: Ubajara; locality: Parque Nacional de Ubajara, Trilha Araticum, Rio das Minas; maximumElevationInMeters: 524; verbatimCoordinates: 3°50'3"S, 40°54'18"W; samplingProtocol: Manual; verbatimEventDate: 18.ii.13; individualCount: 69; lifeStage: adult; recordedBy: Santos, A.P.M. | Takiya, D.M.; identifiedBy: Brunno H. L. Sampaio; institutionCode: DZRJ; basisOfRecord: PreservedSpecimen
- c. country: Brazil; stateProvince: Ceará; municipality: Ubajara; locality: Parque Nacional de Ubajara, Trilha Araticum, Rio das Minas; maximumElevationInMeters: 524; verbatimCoordinates: 3°50'3"S, 40°54'18"W; samplingProtocol: Manual; verbatimEventDate: 22.iv.12; individualCount: 1; lifeStage: adult; recordedBy: Takiya, D.M.; identifiedBy: Brunno H. L. Sampaio; institutionCode: DZRJ; basisOfRecord: PreservedSpecimen
- d. country: Brazil; stateProvince: Ceará; municipality: Ubajara; locality: Parque Nacional de Ubajara, Trilha Araticum, Rio das Minas; maximumElevationInMeters: 524;

verbatimCoordinates: 3°50'3"S, 40°54'18"W; samplingProtocol: Manual;
 verbatimEventDate: 23.iv.12; individualCount: 5; lifeStage: adult; recordedBy: Takiya,
 D.M.; identifiedBy: Brunno H. L. Sampaio; institutionCode: DZRJ; basisOfRecord:
 PreservedSpecimen

- e. country: Brazil; stateProvince: Ceará; municipality: Ubajara; locality: Parque Nacional de Ubajara, Rio Cafundó, pouco acima da cachoeira; maximumElevationInMeters: 795; verbatimCoordinates: 3°50'13"S, 40°54'35"W; samplingProtocol: Manual; verbatimEventDate: 23.iv.12; individualCount: 3; lifeStage: immature; recordedBy: Takiya, D.M.; identifiedBy: Brunno H. L. Sampaio; institutionCode: DZRJ; basisOfRecord: PreservedSpecimen
- f. country: Brazil; stateProvince: Ceará; municipality: Ubajara; locality: Parque Nacional de Ubajara, Rio Cafundó, pouco acima da cachoeira; maximumElevationInMeters: 795; verbatimCoordinates: 3°50'13"S, 40°54'35"W; samplingProtocol: Manual; verbatimEventDate: 23.iv.12; individualCount: 19; lifeStage: adult; recordedBy: Takiya, D.M.; identifiedBy: Brunno H. L. Sampaio; institutionCode: DZRJ; basisOfRecord: PreservedSpecimen

Notes: Undescribed species. See Fig. 19.



Figure 19.

Specimen of *Claudiella* sp. 1 collected at PNU-02, an undescribed species representing the first record of Torrindicolidae for Ceará.

Genus *Ytu* Reichardt, 1973

Notes: New genus record for CE.

Ytu sp. 1

Material

- a. country: Brazil; stateProvince: Ceará; municipality: Ubajara; locality: Parque Nacional de Ubajara, Trilha Araticum, Rio das Minas; maximumElevationInMeters: 524;

verbatimCoordinates: 3°50'3"S, 40°54'18"W; samplingProtocol: Manual;
 verbatimEventDate: 18.ii.13; individualCount: 64; lifeStage: adult; recordedBy: Santos,
 A.P.M. | Takiya, D.M.; identifiedBy: Brunno H. L. Sampaio; institutionCode: DZRJ;
 basisOfRecord: PreservedSpecimen

Notes: Undescribed species.

Order Diptera

Family Empididae

Subfamily Hemerodromiinae

Notes: Subfamily firstly recorded from CE in Câmara et al. 2015.

Genus *Hemerodromia* Meigen, 1823

Notes: Genus firstly recorded from CE in Câmara et al. 2015.

Hemerodromia brevicercata Câmara, Takiya, Plant & Rafael, 2015



Figure 20.

Lateral habitus of male holotype of *Hemerodromia brevicercata* collected at PNU-07 (CZMA), species described based on material collected during this project.

Material

- a. country: Brazil; stateProvince: Ceará; municipality: Ubajara; locality: Parque Nacional de Ubajara, Rio Cafundó, pouco acima da cachoeira; maximumElevationInMeters: 795; verbatimCoordinates: 3°50'13"S, 40°54'35"W; samplingProtocol: Malaise intercept trap; verbatimEventDate: 13.ii.13; individualCount: 258; lifeStage: adult; recordedBy: Rafael,

J.A. | Limeira-de-Oliveira, F. | Takiya, D.M. | Santos, A.P.M. | et al.; identifiedBy: Josenir Teixeira Câmara; institutionCode: DZRJ; basisOfRecord: PreservedSpecimen

Distribution: Brazil: CE.

Notes: Species described in Câmara et al. 2015. See Fig. 20.

***Hemerodromia membranosa* Câmara, Takiya, Plant & Rafael, 2015**

Material

- a. country: Brazil; stateProvince: Ceará; municipality: Ubajara; locality: Parque Nacional de Ubajara, Rio Cafundó, pouco acima da cachoeira; maximumElevationInMeters: 795; verbatimCoordinates: 3°50'13"S, 40°54'35"W; samplingProtocol: Malaise intercept trap; verbatimEventDate: 14.ii.13; individualCount: 33; lifeStage: adult; recordedBy: Rafael, J.A. | Limeira-de-Oliveira, F. | Takiya, D.M. | Santos, A.P.M. | et al.; identifiedBy: Josenir Teixeira Câmara; institutionCode: DZRJ; basisOfRecord: PreservedSpecimen

Distribution: Brazil: CE.

Notes: Species described in Câmara et al. 2015.

***Hemerodromia mesomelaena** Bezzi, 1909**

Material

- a. country: Brazil; stateProvince: Ceará; municipality: Ubajara; locality: Parque Nacional de Ubajara, Rio Cafundó, pouco acima da cachoeira; maximumElevationInMeters: 795; verbatimCoordinates: 3°50'13"S, 40°54'35"W; samplingProtocol: Malaise intercept trap; verbatimEventDate: 14.ii.13; individualCount: 15; lifeStage: adult; recordedBy: Rafael, J.A. | Limeira-de-Oliveira, F. | Takiya, D.M. | Santos, A.P.M. | et al.; identifiedBy: Josenir Teixeira Câmara; institutionCode: DZRJ; basisOfRecord: PreservedSpecimen

Distribution: Brazil: PII, CEI, PR. Peru. Argentina.

Notes: New species record for Northeastern Brazil.

***Hemerodromia mourai* Câmara, Takiya, Plant & Rafael, 2015**

Material

- a. country: Brazil; stateProvince: Ceará; municipality: Ubajara; locality: Parque Nacional de Ubajara, Rio Cafundó, pouco acima da cachoeira; maximumElevationInMeters: 795; verbatimCoordinates: 3°50'13"S, 40°54'35"W; samplingProtocol: Malaise intercept trap; verbatimEventDate: 14.ii.13; individualCount: 18; lifeStage: adult; recordedBy: Rafael, J.A. | Limeira-de-Oliveira, F. | Takiya, D.M. | Santos, A.P.M. | et al.; identifiedBy: Josenir Teixeira Câmara; institutionCode: DZRJ; basisOfRecord: PreservedSpecimen

Distribution: Brazil: CE.

Notes: Species described in Câmara et al. 2015. See Fig. 21.



Figure 21.

Lateral habitus of male holotype of *Hemerodromia mourai* collected at PNU-07 (CZMA), species described based on material collected during this project.

***Hemerodromia ubajaraensis* Câmara, Takiya, Plant & Rafael, 2015**

Material

- a. country: Brazil; stateProvince: Ceará; municipality: Ubajara; locality: Parque Nacional de Ubajara, Rio Cafundó, pouco acima da cachoeira; maximumElevationInMeters: 795; verbatimCoordinates: 3°50'13"S, 40°54'35"W; samplingProtocol: Malaise intercept trap; verbatimEventDate: 18.ii.13; individualCount: 5; lifeStage: adult; recordedBy: Rafael, J.A. | Limeira-de-Oliveira, F. | Takiya, D.M. | Santos, A.P.M. | et al.; identifiedBy: Josenir Teixeira Câmara; institutionCode: DZRJ; basisOfRecord: PreservedSpecimen

Distribution: Brazil: CE.

Notes: Species described in Câmara et al. 2015. See Fig. 22.

***Hemerodromia* sp. 1**

Material

- a. country: Brazil; stateProvince: Ceará; municipality: Ubajara; locality: Parque Nacional de Ubajara, Rio Cafundó, pouco acima da cachoeira; maximumElevationInMeters: 795; verbatimCoordinates: 3°50'13"S, 40°54'35"W; samplingProtocol: Malaise intercept trap; verbatimEventDate: 14.ii.13; individualCount: 3; lifeStage: adult; recordedBy: Rafael, J.A. | Limeira-de-Oliveira, F. | Takiya, D.M. | Santos, A.P.M. | et al.; identifiedBy: Josenir Teixeira Câmara; institutionCode: DZRJ; basisOfRecord: PreservedSpecimen

Notes: Undescribed species.



Figure 22.

Lateral habitus of male holotype of *Hemerodromia ubajaraensis* collected at PNU-07 (CZMA), species described based on material collected during this project.

Genus *Metachela* Coquillett, 1903

Notes: New genus record for CE.

Metachela sp. 1

Material

- a. country: Brazil; stateProvince: Ceará; municipality: Ubajara; locality: Parque Nacional de Ubajara, Rio Cafundó, pouco acima da cachoeira; maximumElevationInMeters: 795; verbatimCoordinates: 3°50'13"S, 40°54'35"W; samplingProtocol: Malaise intercept trap; verbatimEventDate: 24.iv.12; individualCount: 28; lifeStage: adult; recordedBy: Rafael, J.A. | Limeira-de-Oliveira, F. | Takiya, D.M. | et al.; identifiedBy: Josenir Teixeira Câmara; institutionCode: DZRJ; basisOfRecord: PreservedSpecimen

Notes: Undescribed species.

Metachela sp. 2

Material

- a. country: Brazil; stateProvince: Ceará; municipality: Ubajara; locality: Parque Nacional de Ubajara, Rio Cafundó, pouco acima da cachoeira; maximumElevationInMeters: 795; verbatimCoordinates: 3°50'13"S, 40°54'35"W; samplingProtocol: Malaise intercept trap; verbatimEventDate: 14.ii.13; individualCount: 15; lifeStage: adult; recordedBy: Rafael, J.A. | Limeira-de-Oliveira, F. | Takiya, D.M. | Santos, A.P.M. | et al.; identifiedBy: Josenir Teixeira Câmara; institutionCode: DZRJ; basisOfRecord: PreservedSpecimen

Notes: Undescribed species.

Genus *Neoplasta* Coquillett, 1895

Notes: New genus record for CE.

Neoplasta sp. 1

Material

- a. country: Brazil; stateProvince: Ceará; municipality: Ubajara; locality: Parque Nacional de Ubajara, Rio Cafundó, pouco acima da cachoeira; maximumElevationInMeters: 795; verbatimCoordinates: 3°50'13"S, 40°54'35"W; samplingProtocol: Malaise intercept trap; verbatimEventDate: 18.ii.13; individualCount: 1986; lifeStage: adult; recordedBy: Rafael, J.A. | Limeira-de-Oliveira, F. | Takiya, D.M. | Santos, A.P.M. | et al.; identifiedBy: Josenir Teixeira Câmara; institutionCode: DZRJ; basisOfRecord: PreservedSpecimen

Notes: Undescribed species.

Neoplasta sp. 2

Material

- a. country: Brazil; stateProvince: Ceará; municipality: Ubajara; locality: Parque Nacional de Ubajara, Rio Cafundó, pouco acima da cachoeira; maximumElevationInMeters: 795; verbatimCoordinates: 3°50'13"S, 40°54'35"W; samplingProtocol: Malaise intercept trap; verbatimEventDate: 24.iv.12; individualCount: 326; lifeStage: adult; recordedBy: Rafael, J.A. | Limeira-de-Oliveira, F. | Takiya, D.M. | et al.; identifiedBy: Josenir Teixeira Câmara; institutionCode: DZRJ; basisOfRecord: PreservedSpecimen

Notes: Undescribed species.

Order Ephemeroptera

Family Leptophlebiidae

Notes: New family record for CE.

Genus *Farrodes* Peters, 1971

Notes: New genus record for CE.

*Farrodes tepui** Domínguez, Molineri & Peters, 1996

Material

- a. country: Brazil; stateProvince: Ceará; municipality: Ubajara; locality: Parque Nacional de Ubajara, Trilha Araticum, Rio das Minas na altura da trilha do teleférico; maximumElevationInMeters: 420; verbatimCoordinates: 3°49'58"S, 40°53'53"W; samplingProtocol: Pennsylvania light trap; verbatimEventDate: 14.ii.13; individualCount:

1; sex: male; lifeStage: immature; recordedBy: Santos, A.P.M. | Takiya, D.M.; identifiedBy: Inês Corrêa Gonçalves; institutionCode: DZRJ; basisOfRecord: PreservedSpecimen

Distribution: Venezuela. Brazil: PII, CE!, PE.

Notes: New species record for CE.

Order Hemiptera

Infraorder Gerromorpha

Family Gerridae

Genus *Limnogonus* Stål, 1868

Notes: Genus firstly recorded from CE in Cordeiro and Moreira 2015.

Limnogonus profugus Drake & Harris, 1930

Material

- a. country: Brazil; stateProvince: Ceará; municipality: Ubajara; locality: Parque Nacional de Ubajara, Trilha Araticum, Rio das Minas; maximumElevationInMeters: 524; verbatimCoordinates: 3°50'3"S, 40°54'18"W; samplingProtocol: Manual; verbatimEventDate: 14.ii.13; individualCount: 1; sex: female; lifeStage: adult; recordedBy: Santos, A.P.M. | Takiya, D.M.; identifiedBy: Felipe F. F. Moreira; institutionCode: DZRJ; basisOfRecord: PreservedSpecimen

Distribution: Brazil: CE, PB, PE, MT, GO, MG, MS, SP, RJ. Peru. Paraguay. Argentina.

Notes: Species firstly recorded from CE in Cordeiro and Moreira 2015.

Family Veliidae

Genus *Rhagovelia* Mayr, 1865

Notes: Genus firstly recorded from CE in Cordeiro and Moreira 2015.

Rhagovelia whitei (Breddin, 1898)

Materials

- a. country: Brazil; stateProvince: Ceará; municipality: Ubajara; locality: Parque Nacional de Ubajara, Trilha Araticum, Rio das Minas; maximumElevationInMeters: 524; verbatimCoordinates: 3°50'3"S, 40°54'18"W; samplingProtocol: Manual; verbatimEventDate: 23.iv.12; individualCount: 1; sex: male; lifeStage: adult; recordedBy:

Takiya, D.M.; identifiedBy: Felipe F. F. Moreira; institutionCode: DZRJ; basisOfRecord: PreservedSpecimen

- b. country: Brazil; stateProvince: Ceará; municipality: Ubajara; locality: Parque Nacional de Ubajara, Trilha Araticum, Rio das Minas; maximumElevationInMeters: 524; verbatimCoordinates: 3°50'3"S, 40°54'18"W; samplingProtocol: Manual; verbatimEventDate: 23.iv.12; individualCount: 1; sex: female; lifeStage: adult; recordedBy: Takiya, D.M.; identifiedBy: Felipe F. F. Moreira; institutionCode: DZRJ; basisOfRecord: PreservedSpecimen

Distribution: Brazil: PA, CE, MA, MT, GO, MG, MS, SP. Paraguay.

Notes: Species firstly recorded from CE in Cordeiro and Moreira 2015.

***Rhagovelia* sp. 1**

Materials

- a. country: Brazil; stateProvince: Ceará; municipality: Ubajara; locality: Parque Nacional de Ubajara, Trilha Araticum, Rio das Minas; maximumElevationInMeters: 524; verbatimCoordinates: 3°50'3"S, 40°54'18"W; samplingProtocol: Manual; verbatimEventDate: 17.ii.13; individualCount: 12; lifeStage: immature; recordedBy: Takiya, D.M.; identifiedBy: Felipe F. F. Moreira; institutionCode: DZRJ; basisOfRecord: PreservedSpecimen
- b. country: Brazil; stateProvince: Ceará; municipality: Ubajara; locality: Parque Nacional de Ubajara, Trilha Samambaia, Rio Gameleira; maximumElevationInMeters: 874; verbatimCoordinates: 3°50'25"S, 40°54'19"W; samplingProtocol: Manual; verbatimEventDate: 24.iv.12; individualCount: 1; sex: female; lifeStage: adult; recordedBy: Takiya, D.M.; identifiedBy: Felipe F. F. Moreira; institutionCode: DZRJ; basisOfRecord: PreservedSpecimen

Infraorder Nepomorpha

Family Belostomatidae

Genus *Belostoma* Latreille, 1807

Belostoma* sp. 1

Material

- a. country: Brazil; stateProvince: Ceará; municipality: Ubajara; locality: Parque Nacional de Ubajara, Trilha Samambaia, Rio Gameleira; maximumElevationInMeters: 874; verbatimCoordinates: 3°50'25"S, 40°54'19"W; samplingProtocol: Manual; verbatimEventDate: 21.iv.12; individualCount: 4; lifeStage: immature; recordedBy: Takiya, D.M.; identifiedBy: Julianna Freires Barbosa; institutionCode: DZRJ; basisOfRecord: PreservedSpecimen

Family Corixidae

Genus *Tenagobia* Bergroth, 1899

Tenagobia sp. 1

Materials

- a. country: Brazil; stateProvince: Ceará; municipality: Ubajara; locality: Parque Nacional de Ubajara, Trilha Samambaia, Rio Gameleira; maximumElevationInMeters: 874; verbatimCoordinates: 3°50'25"S, 40°54'19"W; samplingProtocol: Pennsylvania light trap; verbatimEventDate: 21.iv.12; individualCount: 2; sex: male; lifeStage: adult; recordedBy: Takiya, D.M. | Câmara, J.T.; identifiedBy: Julianna Freires Barbosa; institutionCode: DZRJ; basisOfRecord: PreservedSpecimen
- b. country: Brazil; stateProvince: Ceará; municipality: Ubajara; locality: Parque Nacional de Ubajara, Trilha Samambaia, Rio Gameleira; maximumElevationInMeters: 874; verbatimCoordinates: 3°50'25"S, 40°54'19"W; samplingProtocol: Pennsylvania light trap; verbatimEventDate: 21.iv.12; individualCount: 7; sex: female; lifeStage: adult; recordedBy: Takiya, D.M. | Câmara, J.T.; identifiedBy: Julianna Freires Barbosa; institutionCode: DZRJ; basisOfRecord: PreservedSpecimen

Family Gelastocoridae

Notes: New family record for CE.

Genus *Gelastocoris* Kirkaldy, 1897

Notes: New genus record for CE.

Gelastocoris angulatus (Melin, 1929)

Materials

- a. country: Brazil; stateProvince: Ceará; municipality: Ubajara; locality: Parque Nacional de Ubajara, Cachoeira do Cafundó; maximumElevationInMeters: 783; verbatimCoordinates: 3°50'12"S, 40°54'35"W; samplingProtocol: Manual; verbatimEventDate: 16.ii.13; individualCount: 1; sex: male; lifeStage: adult; recordedBy: Santos, A.P.M. | Takiya, D.M.; identifiedBy: Julianna Freires Barbosa; institutionCode: DZRJ; basisOfRecord: PreservedSpecimen
- b. country: Brazil; stateProvince: Ceará; municipality: Ubajara; locality: Parque Nacional de Ubajara, Trilha Araticum, Rio das Minas; maximumElevationInMeters: 524; verbatimCoordinates: 3°50'3"S, 40°54'18"W; samplingProtocol: YPT; verbatimEventDate: 22.iv.12; individualCount: 1; sex: male; lifeStage: adult; recordedBy: Câmara, J.T.; identifiedBy: Julianna Freires Barbosa; institutionCode: DZRJ; basisOfRecord: PreservedSpecimen

Distribution: Guyana. Suriname. Brazil: PA, AM, CE!, MT, BA, GO, MG, SP, RJ. Bolivia. Paraguay. Argentina.

Notes: New species record for CE.

***Gelastocoris* sp.**

Materials

- a. country: Brazil; stateProvince: Ceará; municipality: Ubajara; locality: Parque Nacional de Ubajara, Trilha Araticum, Rio das Minas; maximumElevationInMeters: 524; verbatimCoordinates: 3°50'3"S, 40°54'18"W; samplingProtocol: Manual; verbatimEventDate: 22.iv.12; individualCount: 1; lifeStage: immature; recordedBy: Takiya, D.M.; identifiedBy: Julianna Freires Barbosa; institutionCode: DZRJ; basisOfRecord: PreservedSpecimen
- b. country: Brazil; stateProvince: Ceará; municipality: Ubajara; locality: Parque Nacional de Ubajara, Trilha Araticum, Rio das Minas; maximumElevationInMeters: 524; verbatimCoordinates: 3°50'3"S, 40°54'18"W; samplingProtocol: YPT; verbatimEventDate: 22.iv.12; individualCount: 1; sex: male; lifeStage: adult; recordedBy: Câmara, J.T.; identifiedBy: Julianna Freires Barbosa; institutionCode: DZRJ; basisOfRecord: PreservedSpecimen

Family Naucoridae

Notes: New family record for CE.

Genus *Limnocoris* Stål, 1858

Notes: New genus record for CE.

***Limnocoris* sp. 1**

Material

- a. country: Brazil; stateProvince: Ceará; municipality: Ubajara; locality: Parque Nacional de Ubajara, Trilha Araticum, Rio das Minas; maximumElevationInMeters: 524; verbatimCoordinates: 3°50'3"S, 40°54'18"W; samplingProtocol: Manual; verbatimEventDate: 14.ii.13; individualCount: 3; sex: female; lifeStage: adult; recordedBy: Santos, A.P.M. | Takiya, D.M.; identifiedBy: Julianna Freires Barbosa; institutionCode: DZRJ; basisOfRecord: PreservedSpecimen

Family Notonectidae

Genus *Martarega* White, 1879

***Martarega bentoi** Truxal, 1949**

Materials

- a. country: Brazil; stateProvince: Ceará; municipality: Ubajara; locality: Parque Nacional de Ubajara, Cachoeira do Cafundó; maximumElevationInMeters: 783; verbatimCoordinates:

3°50'12"S, 40°54'35"W; samplingProtocol: Manual; verbatimEventDate: 16.ii.13; individualCount: 9; sex: male; lifeStage: adult; recordedBy: Santos, A.P.M. | Takiya, D.M.; identifiedBy: Julianna Freires Barbosa; institutionCode: DZRJ; basisOfRecord: PreservedSpecimen

- b. country: Brazil; stateProvince: Ceará; municipality: Ubajara; locality: Parque Nacional de Ubajara, Cachoeira do Cafundó; maximumElevationInMeters: 783; verbatimCoordinates: 3°50'12"S, 40°54'35"W; samplingProtocol: Manual; verbatimEventDate: 16.ii.13; individualCount: 3; sex: female; lifeStage: adult; recordedBy: Santos, A.P.M. | Takiya, D.M.; identifiedBy: Julianna Freires Barbosa; institutionCode: DZRJ; basisOfRecord: PreservedSpecimen
- c. country: Brazil; stateProvince: Ceará; municipality: Ubajara; locality: Parque Nacional de Ubajara, Cachoeira do Cafundó; maximumElevationInMeters: 783; verbatimCoordinates: 3°50'12"S, 40°54'35"W; samplingProtocol: Manual; verbatimEventDate: 16.ii.13; individualCount: 28; lifeStage: immature; recordedBy: Santos, A.P.M. | Takiya, D.M.; identifiedBy: Julianna Freires Barbosa; institutionCode: DZRJ; basisOfRecord: PreservedSpecimen

Distribution: Brazil: PI, CE!, PE, MT, MG, RJ. Argentina.

Notes: New species record for CE.

Order Odonata

Suborder Anisoptera

Family Aeshnidae

Genus *Castoraeschna* Calvert, 1952

Castoraeschna corbeti Carvalho, Pinto & Ferreira-Jr, 2009

Materials

- a. country: Brazil; stateProvince: Ceará; municipality: Ubajara; locality: Parque Nacional de Ubajara, Rio das Minas, próximo ao Portão Araticum; maximumElevationInMeters: 328; verbatimCoordinates: 3°49'32.6"S, 40°53'32.8"W; samplingProtocol: Malaise intercept trap; verbatimEventDate: 16.ii.13; individualCount: 1; sex: male; lifeStage: adult; recordedBy: Rafael, J.A. | Limeira-de-Oliveira, F. | Takiya, D.M. | Santos, A.P.M. | et al.; identifiedBy: Alcimar do Lago Carvalho | Ângelo Parise Pinto; institutionCode: DZRJ; basisOfRecord: PreservedSpecimen
- b. country: Brazil; stateProvince: Ceará; municipality: Ubajara; locality: Parque Nacional de Ubajara, Trilha Araticum, Rio das Minas; maximumElevationInMeters: 524; verbatimCoordinates: 3°50'3"S, 40°54'18"W; samplingProtocol: Manual; verbatimEventDate: 18.ii.13; individualCount: 1; sex: male; lifeStage: adult; recordedBy: Santos, A.P.M. | Takiya, D.M.; identifiedBy: Alcimar do Lago Carvalho | Ângelo Parise Pinto; institutionCode: DZRJ; basisOfRecord: PreservedSpecimen

Distribution: Brazil: PA, CE!.

Notes: New species record for CE.

Genus *Gynacantha* Rambur, 1842

*Gynacantha nervosa** Rambur, 1842

Material

- a. country: Brazil; stateProvince: Ceará; municipality: Ubajara; locality: Parque Nacional de Ubajara, Portão Neblina; maximumElevationInMeters: 849; verbatimCoordinates: 3° 50'18"S, 40°53'54"W; samplingProtocol: Manual; verbatimEventDate: 17.ii.13; individualCount: 1; sex: female; lifeStage: adult; recordedBy: Santos, A.P.M. | Takiya, D.M.; identifiedBy: Ângelo Parise Pinto; institutionCode: DZRJ; basisOfRecord: PreservedSpecimen

Distribution: USA south to Panama. Trinidad and Tobago. Colombia. Venezuela. Guyana. Suriname. French Guiana. Brazil: RR, PII, CE, PE, MT, MG, MS, ES, RJ. Ecuador. Peru. Bolivia.

Family Gomphidae

Genus *Progomphus* Selys, 1854

Progomphus complicatus Selys, 1854

Materials

- a. country: Brazil; stateProvince: Ceará; municipality: Ubajara; locality: Parque Nacional de Ubajara, Trilha Araticum, Rio das Minas na altura da trilha do teleférico; maximumElevationInMeters: 420; verbatimCoordinates: 3°49'58"S, 40°53'53"W; samplingProtocol: Malaise intercept trap; verbatimEventDate: 14.ii.13; individualCount: 1; sex: male; lifeStage: adult; recordedBy: Rafael, J.A. | Limeira-de-Oliveira, F. | Takiya, D.M. | Santos, A.P.M. | et al.; identifiedBy: Ângelo Parise Pinto | Marcus Vinicius O. de Almeida; institutionCode: CZMA; basisOfRecord: PreservedSpecimen
- b. country: Brazil; stateProvince: Ceará; municipality: Ubajara; locality: Parque Nacional de Ubajara, Trilha Araticum, Rio das Minas na altura da trilha do teleférico; maximumElevationInMeters: 420; verbatimCoordinates: 3°49'58"S, 40°53'53"W; samplingProtocol: Malaise intercept trap; verbatimEventDate: 14.ii.13; individualCount: 1; sex: male; lifeStage: adult; recordedBy: Rafael, J.A. | Limeira-de-Oliveira, F. | Takiya, D.M. | Santos, A.P.M. | et al.; identifiedBy: Ângelo Parise Pinto | Marcus Vinicius O. de Almeida; institutionCode: DZRJ; basisOfRecord: PreservedSpecimen
- c. country: Brazil; stateProvince: Ceará; municipality: Ubajara; locality: Parque Nacional de Ubajara, Rio das Minas, próximo ao Portão Araticum; maximumElevationInMeters: 328; verbatimCoordinates: 3°49'32.6"S, 40°53'32.8"W; samplingProtocol: Malaise intercept trap; verbatimEventDate: 14.ii.13; individualCount: 1; sex: female; lifeStage: adult; recordedBy: Rafael, J.A. | Limeira-de-Oliveira, F. | Takiya, D.M. | Santos, A.P.M. | et al.; identifiedBy: Ângelo Parise Pinto | Marcus Vinicius O. de Almeida; institutionCode: DZRJ; basisOfRecord: PreservedSpecimen

Distribution: Brazil: CE, BA, MG, ES, SP, RJ, SC, RS. Paraguay. Argentina.

Notes: Species firstly recorded from CE in De Almeida et al. 2013.

***Progomphus dorsopallidus* Byers, 1934**

Materials

- a. country: Brazil; stateProvince: Ceará; municipality: Ubajara; locality: Parque Nacional de Ubajara, Trilha Araticum, Rio das Minas na altura da trilha do teleférico; maximumElevationInMeters: 420; verbatimCoordinates: 3°49'58"S, 40°53'53"W; samplingProtocol: Malaise intercept trap; verbatimEventDate: 14.ii.13; individualCount: 1; sex: female; lifeStage: adult; recordedBy: Rafael, J.A. | Limeira-de-Oliveira, F. | Takiya, D.M. | Santos, A.P.M. | et al.; identifiedBy: Ângelo Parise Pinto | Marcus Vinicius O. de Almeida; institutionCode: CZMA; basisOfRecord: PreservedSpecimen
- b. country: Brazil; stateProvince: Ceará; municipality: Ubajara; locality: Parque Nacional de Ubajara, Trilha Araticum, Rio das Minas na altura da trilha do teleférico; maximumElevationInMeters: 420; verbatimCoordinates: 3°49'58"S, 40°53'53"W; samplingProtocol: Malaise intercept trap; verbatimEventDate: 14.ii.13; individualCount: 1; sex: female; lifeStage: adult; recordedBy: Rafael, J.A. | Limeira-de-Oliveira, F. | Takiya, D.M. | Santos, A.P.M. | et al.; identifiedBy: Ângelo Parise Pinto | Marcus Vinicius O. de Almeida; institutionCode: DZRJ; basisOfRecord: PreservedSpecimen
- c. country: Brazil; stateProvince: Ceará; municipality: Ubajara; locality: Parque Nacional de Ubajara, Rio das Minas, próximo ao Portão Araticum; maximumElevationInMeters: 328; verbatimCoordinates: 3°49'32.6"S, 40°53'32.8"W; samplingProtocol: Malaise intercept trap; verbatimEventDate: 14.ii.13; individualCount: 1; sex: female; lifeStage: adult; recordedBy: Rafael, J.A. | Limeira-de-Oliveira, F. | Takiya, D.M. | Santos, A.P.M. | et al.; identifiedBy: Ângelo Parise Pinto | Marcus Vinicius O. de Almeida; institutionCode: DZRJ; basisOfRecord: PreservedSpecimen

Distribution: Trinidad and Tobago. Venezuela. Guyana. Brazil: CE, ES.

Family Libellulidae

Genus *Brechmorhoga* Kirby, 1889

***Brechmorhoga nubecula* (Rambur, 1842)**

Material

- a. country: Brazil; stateProvince: Ceará; municipality: Ubajara; locality: Parque Nacional de Ubajara, Trilha Araticum, Rio das Minas; maximumElevationInMeters: 524; verbatimCoordinates: 3°50'3"S, 40°54'18"W; samplingProtocol: Manual; verbatimEventDate: 18.ii.13; individualCount: 1; sex: male; lifeStage: adult; recordedBy: Santos, A.P.M. | Takiya, D.M.; identifiedBy: Ângelo Parise Pinto; institutionCode: DZRJ; basisOfRecord: PreservedSpecimen

Distribution: Mexico. Belize. Costa Rica. Panama. Trinidad and Tobago. Colombia. Venezuela. Brazil: CE, MT, BA, MG, ES, SP, RJ, SC. Ecuador. Peru. Paraguay. Argentina

Notes: New species record for CE.

Genus *Dasythemis* Karsch, 1889

Dasythemis esmeralda Ris, 1910

Material

- a. country: Brazil; stateProvince: Ceará; municipality: Ubajara; locality: Parque Nacional de Ubajara, Trilha Samambaia, Rio Gameleira; maximumElevationInMeters: 874; verbatimCoordinates: 3°50'25"S, 40°54'19"W; samplingProtocol: Manual; verbatimEventDate: 24.iv.12; individualCount: 1; sex: male; lifeStage: adult; recordedBy: Takiya, D.M. | Cavicholi, R.R.; identifiedBy: Alcimar do Lago Carvalho | Ângelo Parise Pinto; institutionCode: DZRJ; basisOfRecord: PreservedSpecimen

Distribution: Trinidad and Tobago. Colombia. Venezuela. Suriname. French Guiana. Brazil: AM, CE, PE, MT, RO, GO, MS, SP, RJ. Ecuador. Peru. Bolivia.

Genus *Dythemis* Hagen, 1861

Dythemis nigra Martin, 1897

Materials

- a. country: Brazil; stateProvince: Ceará; municipality: Ubajara; locality: Parque Nacional de Ubajara, Rio das Minas, próximo ao Portão Araticum; maximumElevationInMeters: 328; verbatimCoordinates: 3°49'32.6"S, 40°53'32.8"W; samplingProtocol: Malaise intercept trap; verbatimEventDate: 14.ii.13; individualCount: 1; sex: female; lifeStage: adult; recordedBy: Rafael, J.A. | Limeira-de-Oliveira, F. | Takiya, D.M. | Santos, A.P.M. | et al.; identifiedBy: Ângelo Parise Pinto | Marcus Vinicius O. de Almeida; institutionCode: CZMA; basisOfRecord: PreservedSpecimen
- b. country: Brazil; stateProvince: Ceará; municipality: Ubajara; locality: Parque Nacional de Ubajara, Trilha Araticum, Rio das Minas; maximumElevationInMeters: 524; verbatimCoordinates: 3°50'3"S, 40°54'18"W; samplingProtocol: Manual; verbatimEventDate: 18.ii.13; individualCount: 1; sex: male; lifeStage: adult; recordedBy: Santos, A.P.M. | Takiya, D.M.; identifiedBy: Ângelo Parise Pinto | Marcus Vinicius O. de Almeida; institutionCode: DZRJ; basisOfRecord: PreservedSpecimen

Distribution: Mexico south to Panama. Trinidad and Tobago. Colombia. Venezuela. Guyana. Suriname. French Guiana. Brazil: RR, PA, AM, CE, PE, MT, RO, BA, GO, MG, MS, ES, SP, RJ, SC. Ecuador. Peru. Paraguay. Argentina.

Genus *Erythrodiplax* Brauer, 1868***Erythrodiplax basalis** (Kirby, 1897)****Material**

- a. country: Brazil; stateProvince: Ceará; municipality: Ubajara; locality: Parque Nacional de Ubajara, Trilha Samambaia, Rio Gameleira; maximumElevationInMeters: 874; verbatimCoordinates: 3°50'25"S, 40°54'19"W; samplingProtocol: Manual; verbatimEventDate: 24.iv.12; individualCount: 1; sex: male; lifeStage: adult; recordedBy: Takiya, D.M. | Cavichioli, R.R.; identifiedBy: Ângelo Parise Pinto; institutionCode: DZRJ; basisOfRecord: PreservedSpecimen

Distribution: Trinidad and Tobago. Colombia. Venezuela. Guyana. Suriname. French Guiana. Brazil: RR, PA, AM, MA, PI, CE, PE, MT, RO, BA, MG, MS, ES, SP, RJ, RS. Ecuador. Peru. Bolivia. Paraguay. Argentina. Uruguay.

Erythrodiplax castanea* (Burmeister, 1839)*Material**

- a. country: Brazil; stateProvince: Ceará; municipality: Ubajara; locality: Parque Nacional de Ubajara, Trilha Samambaia, Rio Gameleira; maximumElevationInMeters: 874; verbatimCoordinates: 3°50'25"S, 40°54'19"W; samplingProtocol: Manual; verbatimEventDate: 24.iv.12; individualCount: 1; sex: male; lifeStage: adult; recordedBy: Takiya, D.M. | Cavichioli, R.R.; identifiedBy: Ângelo Parise Pinto; institutionCode: DZRJ; basisOfRecord: PreservedSpecimen

Distribution: Belize. Guatemala. Costa Rica. Trinidad and Tobago. Colombia. Venezuela. Guyana. Suriname. French Guiana. Brazil: PA, AM, CE, PE, MT, RO, BA, GO, MS, ES, SP, RJ, SC. Ecuador. Peru. Bolivia. Paraguay. Argentina.

Notes: New species record for CE.

Erythrodiplax fusca** (Rambur, 1842)*Material**

- a. country: Brazil; stateProvince: Ceará; municipality: Ubajara; locality: Parque Nacional de Ubajara, Trilha Araticum, Rio das Minas; maximumElevationInMeters: 524; verbatimCoordinates: 3°50'3"S, 40°54'18"W; samplingProtocol: Manual; verbatimEventDate: 18.ii.13; individualCount: 1; sex: male; lifeStage: adult; recordedBy: Santos, A.P.M. | Takiya, D.M.; identifiedBy: Ângelo Parise Pinto; institutionCode: DZRJ; basisOfRecord: PreservedSpecimen

Distribution: USA south to Panama. Trinidad and Tobago. Colombia. Venezuela. Guyana. Suriname. French Guiana. Brazil: PA, AM, MA, PI, CE, RN, PE, MT, RO, BA, GO, MG, MS, ES, SP, RJ, SC, RS. Ecuador. Peru. Bolivia. Paraguay. Argentina. Uruguay.

Erythrodiplax paraguayensis (Förster, 1904)

Material

- a. country: Brazil; stateProvince: Ceará; municipality: Ubajara; locality: Parque Nacional de Ubajara, Rio Cafundó, pouco acima da cachoeira; maximumElevationInMeters: 795; verbatimCoordinates: 3°50'13"S, 40°54'35"W; samplingProtocol: Suspended intercept trap; verbatimEventDate: 10.ii.13; individualCount: 1; sex: female; lifeStage: adult; recordedBy: Câmara, J.T.; identifiedBy: Ângelo Parise Pinto; institutionCode: DZRJ; basisOfRecord: PreservedSpecimen

Distribution: Colombia. Venezuela. Guyana. Suriname. Brazil: RR, MA, CE, MT, MG, MS, SP, RJ, RS. Ecuador. Bolivia. Paraguay. Argentina.

Genus *Macrothemis* Hagen, 1868

Macrothemis rupicola Rácenis, 1957

Material

- a. country: Brazil; stateProvince: Ceará; municipality: Ubajara; locality: Parque Nacional de Ubajara, Trilha Araticum, Rio das Minas; maximumElevationInMeters: 524; verbatimCoordinates: 3°50'3"S, 40°54'18"W; samplingProtocol: Manual; verbatimEventDate: 18.ii.13; individualCount: 1; sex: male; lifeStage: adult; recordedBy: Santos, A.P.M. | Takiya, D.M.; identifiedBy: Ângelo Parise Pinto; institutionCode: DZRJ; basisOfRecord: PreservedSpecimen

Distribution: Venezuela. French Guiana. Brazil: CE!, MG, RJ.

Notes: New species record for Northeastern Brazil.

Family incertae sedis

Genus *Neocordulia* Selys, 1882

Notes: New genus record for CE.

Neocordulia setifera (Hagen in Selys, 1871)

Material

- a. country: Brazil; stateProvince: Ceará; municipality: Ubajara; locality: Parque Nacional de Ubajara, Trilha Araticum, Rio das Minas; maximumElevationInMeters: 524; verbatimCoordinates: 3°50'3"S, 40°54'18"W; samplingProtocol: Manual; verbatimEventDate: 18.ii.13; individualCount: 1; sex: male; lifeStage: adult; recordedBy: Santos, A.P.M. | Takiya, D.M.; identifiedBy: Ângelo Parise Pinto; institutionCode: DZRJ; basisOfRecord: PreservedSpecimen

Distribution: Brazil: CEI, SP, RJ, PR. Argentina.

Notes: New species record for Northeastern Brazil. See Fig. 23.



Figure 23.

Lateral habitus of a male of *Neocordulia setifera* collected at PNU-02 (DZRJ), representing its first record for Northeastern Brazil. Scale bar = 10 mm.

Suborder Zygoptera

Family Calopterygidae

Genus *Hetaerina* Hagen in Selys, 1853

Hetaerina indepressa Garrison, 1990

Materials

- a. country: Brazil; stateProvince: Ceará; municipality: Ubajara; locality: Parque Nacional de Ubajara, Trilha Araticum, Rio das Minas na altura da trilha do teleférico; maximumElevationInMeters: 420; verbatimCoordinates: 3°49'58"S, 40°53'53"W; samplingProtocol: Malaise intercept trap; verbatimEventDate: 14.ii.13; individualCount: 1; sex: male; lifeStage: adult; recordedBy: Rafael, J.A. | Limeira-de-Oliveira, F. | Takiya, D.M. | Santos, A.P.M. | et al.; identifiedBy: Ângelo Parise Pinto; institutionCode: DZRJ; basisOfRecord: PreservedSpecimen
- b. country: Brazil; stateProvince: Ceará; municipality: Ubajara; locality: Parque Nacional de Ubajara, Rio das Minas, próximo ao Portão Araticum; maximumElevationInMeters: 328; verbatimCoordinates: 3°49'32.6"S, 40°53'32.8"W; samplingProtocol: Malaise intercept trap; verbatimEventDate: 16.ii.13; individualCount: 1; sex: male; lifeStage: adult; recordedBy: Rafael, J.A. | Limeira-de-Oliveira, F. | Takiya, D.M. | Santos, A.P.M. | et al.; identifiedBy: Ângelo Parise Pinto; institutionCode: DZRJ; basisOfRecord: PreservedSpecimen

Distribution: Brazil: PA, CEI.

Notes: New species record for Northeastern Brazil.

Genus *Mnesarete* Cowley, 1934

Mnesarete sp. 1

Material

- a. country: Brazil; stateProvince: Ceará; municipality: Ubajara; locality: Parque Nacional de Ubajara, Trilha Araticum, Rio das Minas; maximumElevationInMeters: 524; verbatimCoordinates: 3°50'3"S, 40°54'18"W; samplingProtocol: Manual; verbatimEventDate: 18.ii.13; individualCount: 1; sex: female; lifeStage: adult; recordedBy: Santos, A.P.M. | Takiya, D.M.; identifiedBy: Ângelo Parise Pinto; institutionCode: DZRJ; basisOfRecord: PreservedSpecimen

Family Coenagrionidae

Genus *Acanthagrion* Selys, 1876

Acanthagrion aff. *quadratum* Selys, 1876

Material

- a. country: Brazil; stateProvince: Ceará; municipality: Ubajara; locality: Parque Nacional de Ubajara, Cachoeira do Cafundó; maximumElevationInMeters: 783; verbatimCoordinates: 3°50'12"S, 40°54'35"W; samplingProtocol: Malaise intercept trap; verbatimEventDate: 18.xi.12; individualCount: 1; sex: female; lifeStage: adult; recordedBy: Limeira-de-Oliveira, F. | Marques, D.W.A.; identifiedBy: Ângelo Parise Pinto; institutionCode: DZRJ; basisOfRecord: PreservedSpecimen

Genus *Argia* Rambur, 1842

Argia lilacina Selys, 1865

Material

- a. country: Brazil; stateProvince: Ceará; municipality: Ubajara; locality: Parque Nacional de Ubajara, Cachoeira do Cafundó; maximumElevationInMeters: 783; verbatimCoordinates: 3°50'12"S, 40°54'35"W; samplingProtocol: Manual; verbatimEventDate: 13.xi.12; individualCount: 1; sex: male; lifeStage: adult; recordedBy: Limeira-de-Oliveira, F. | Marques, D.W.A.; identifiedBy: Ângelo Parise Pinto; institutionCode: DZRJ; basisOfRecord: PreservedSpecimen

Distribution: Brazil: CE!, TO, MT, GO, MG, MS, ES, SP, RJ. Bolivia. Paraguay. Argentina.

Notes: New species record for Northeastern Brazil.

Argia modesta Selys, 1865

Materials

- a. country: Brazil; stateProvince: Ceará; municipality: Ubajara; locality: Parque Nacional de Ubajara, Cachoeira do Cafundó; maximumElevationInMeters: 783; verbatimCoordinates: 3°50'12"S, 40°54'35"W; samplingProtocol: Manual; verbatimEventDate: 13.xi.12; individualCount: 1; sex: male; lifeStage: adult; recordedBy: Limeira-de-Oliveira, F. | Marques, D.W.A.; identifiedBy: Rosser W. Garrison; institutionCode: DZRJ; basisOfRecord: PreservedSpecimen
- b. country: Brazil; stateProvince: Ceará; municipality: Ubajara; locality: Parque Nacional de Ubajara, Cachoeira do Cafundó; maximumElevationInMeters: 783; verbatimCoordinates: 3°50'12"S, 40°54'35"W; samplingProtocol: Suspended intercept trap; verbatimEventDate: 16.xii.12; individualCount: 1; sex: male; lifeStage: adult; recordedBy: Limeira-de-Oliveira, F. | Pinto Júnior, J.S.; identifiedBy: Rosser W. Garrison; institutionCode: DZRJ; basisOfRecord: PreservedSpecimen
- c. country: Brazil; stateProvince: Ceará; municipality: Ubajara; locality: Parque Nacional de Ubajara, Cachoeira do Cafundó; maximumElevationInMeters: 783; verbatimCoordinates: 3°50'12"S, 40°54'35"W; samplingProtocol: Suspended intercept trap; verbatimEventDate: 16.xii.12; individualCount: 1; sex: female; lifeStage: adult; recordedBy: Limeira-de-Oliveira, F. | Pinto Júnior, J.S.; identifiedBy: Rosser W. Garrison; institutionCode: DZRJ; basisOfRecord: PreservedSpecimen
- d. country: Brazil; stateProvince: Ceará; municipality: Ubajara; locality: Parque Nacional de Ubajara, Cachoeira do Cafundó; maximumElevationInMeters: 783; verbatimCoordinates: 3°50'12"S, 40°54'35"W; samplingProtocol: Malaise intercept trap; verbatimEventDate: 18.xi.12; individualCount: 1; sex: male; lifeStage: adult; recordedBy: Limeira-de-Oliveira, F. | Marques, D.W.A.; identifiedBy: Rosser W. Garrison; institutionCode: DZRJ; basisOfRecord: PreservedSpecimen

Distribution: Brazil: CE, MG, ES, SP, RJ.

*Argia tinctipennis** Selys, 1865

Materials

- a. country: Brazil; stateProvince: Ceará; municipality: Ubajara; locality: Parque Nacional de Ubajara, Trilha Araticum, Rio das Minas; maximumElevationInMeters: 524; verbatimCoordinates: 3°50'3"S, 40°54'18"W; samplingProtocol: Manual; verbatimEventDate: 18.ii.13; individualCount: 1; sex: male; lifeStage: adult; recordedBy: Santos, A.P.M. | Takiya, D.M.; identifiedBy: Ângelo Parise Pinto; institutionCode: DZRJ; basisOfRecord: PreservedSpecimen
- b. country: Brazil; stateProvince: Ceará; municipality: Ubajara; locality: Parque Nacional de Ubajara, Cachoeira do Cafundó; maximumElevationInMeters: 783; verbatimCoordinates: 3°50'12"S, 40°54'35"W; samplingProtocol: Suspended intercept trap; verbatimEventDate: 1.xii.12; individualCount: 1; sex: female; lifeStage: adult; recordedBy: Limeira-de-Oliveira,

F. | Pinto Júnior, J.S.; identifiedBy: Rosser W. Garrison; institutionCode: DZRJ;
basisOfRecord: PreservedSpecimen

Distribution: Brazil: AM, PI, CE, MT, GO, MS. Peru.

Notes: New species record for Northeastern Brazil.

Argia sp. 1

Materials

- a. country: Brazil; stateProvince: Ceará; municipality: Ubajara; locality: Parque Nacional de Ubajara, Cachoeira do Cafundó; maximumElevationInMeters: 783; verbatimCoordinates: 3°50'12"S, 40°54'35"W; samplingProtocol: Suspended intercept trap; verbatimEventDate: 1.xii.12; individualCount: 1; sex: male; lifeStage: adult; recordedBy: Limeira-de-Oliveira, F. | Pinto Júnior, J.S.; identifiedBy: Rosser W. Garrison; institutionCode: DZRJ; basisOfRecord: PreservedSpecimen
- b. country: Brazil; stateProvince: Ceará; municipality: Ubajara; locality: Parque Nacional de Ubajara, Trilha Samambaia, Rio Gameleira; maximumElevationInMeters: 874; verbatimCoordinates: 3°50'25"S, 40°54'19"W; samplingProtocol: Manual; verbatimEventDate: 24.iv.12; individualCount: 1; sex: female; lifeStage: adult; recordedBy: Takiya, D.M. | Cavichioli, R.R.; identifiedBy: Alcimar Carvalho; institutionCode: DZRJ; basisOfRecord: PreservedSpecimen

Genus *Oxyagrion* Selys, 1876

Oxyagrion chapadense Costa, 1978




Figure 24.

Lateral habitus of a male melanistic morph of *Oxyagrion chapadense* collected at PNU-02 (DZRJ). Scale bar = 10 mm.

Material

- a. country: Brazil; stateProvince: Ceará; municipality: Ubajara; locality: Parque Nacional de Ubajara, Trilha Araticum, Rio das Minas; maximumElevationInMeters: 524; verbatimCoordinates: 3°50'3"S, 40°54'18"W; samplingProtocol: Manual;

verbatimEventDate: 18.ii.13; individualCount: 1; sex: male; lifeStage: adult; recordedBy: Santos, A.P.M. | Takiya, D.M.; identifiedBy: Ângelo Parise Pinto; institutionCode: DZRJ; basisOfRecord: PreservedSpecimen

Distribution: Brazil: CE, MT, BA, GO, MG, MS, SP, PR. Bolivia. Paraguay. Argentina. Uruguay.

Notes: See Fig. 24.

Order Plecoptera

Family Perlidae

Genus *Anacroneuria* Klapálek, 1909

*Anacroneuria calori** Duarte & Lecci, 2016

Materials

- a. country: Brazil; stateProvince: Ceará; municipality: Ubajara; locality: Parque Nacional de Ubajara, Trilha Araticum, Rio da Minas abaixo do teleférico; maximumElevationInMeters: 395; verbatimCoordinates: 3°49'43.3"S, 40°53'51.5"W; samplingProtocol: Malaise intercept trap; verbatimEventDate: 1.ii.13; individualCount: 2; sex: male; lifeStage: adult; recordedBy: Rafael, J.A. | Limeira-de-Oliveira, F. | Takiya, D.M. | Santos, A.P.M | et al.; identifiedBy: Fernanda Avelino-Capistrano; institutionCode: DZRJ; basisOfRecord: PreservedSpecimen
- b. country: Brazil; stateProvince: Ceará; municipality: Ubajara; locality: Parque Nacional de Ubajara, Trilha Araticum, Rio da Minas abaixo do teleférico; maximumElevationInMeters: 395; verbatimCoordinates: 3°49'43.3"S, 40°53'51.5"W; samplingProtocol: Malaise intercept trap; verbatimEventDate: 1.ii.13; individualCount: 2; sex: female; lifeStage: adult; recordedBy: Rafael, J.A. | Limeira-de-Oliveira, F. | Takiya, D.M. | Santos, A.P.M | et al.; identifiedBy: Fernanda Avelino-Capistrano; institutionCode: DZRJ; basisOfRecord: PreservedSpecimen
- c. country: Brazil; stateProvince: Ceará; municipality: Ubajara; locality: Parque Nacional de Ubajara, Trilha Samambaia, Rio Gameleira; maximumElevationInMeters: 874; verbatimCoordinates: 3°50'25"S, 40°54'19"W; samplingProtocol: Pennsylvania light trap; verbatimEventDate: 14.ii.13; individualCount: 2; sex: male; lifeStage: adult; recordedBy: Santos, A.P.M. | Takiya, D.M.; identifiedBy: Fernanda Avelino-Capistrano; institutionCode: DZRJ; basisOfRecord: PreservedSpecimen
- d. country: Brazil; stateProvince: Ceará; municipality: Ubajara; locality: Parque Nacional de Ubajara, Trilha Araticum, Rio das Minas; maximumElevationInMeters: 524; verbatimCoordinates: 3°50'3"S, 40°54'18"W; samplingProtocol: Pennsylvania light trap; verbatimEventDate: 14.ii.13; individualCount: 3; sex: male; lifeStage: adult; recordedBy: Santos, A.P.M. | Takiya, D.M.; identifiedBy: Fernanda Avelino-Capistrano; institutionCode: DZRJ; basisOfRecord: PreservedSpecimen
- e. country: Brazil; stateProvince: Ceará; municipality: Ubajara; locality: Parque Nacional de Ubajara, Trilha Araticum, Rio das Minas; maximumElevationInMeters: 524; verbatimCoordinates: 3°50'3"S, 40°54'18"W; samplingProtocol: Malaise intercept trap; verbatimEventDate: 16.ii.13; individualCount: 1; sex: male; lifeStage: adult; recordedBy:

- Rafael, J.A. | Limeira-de-Oliveira, F. | Takiya, D.M. | Santos, A.P.M | et al.; identifiedBy: Fernanda Avelino-Capistrano; institutionCode: DZRJ; basisOfRecord: PreservedSpecimen
- f. country: Brazil; stateProvince: Ceará; municipality: Ubajara; locality: Parque Nacional de Ubajara, Cachoeira do Cafundó; maximumElevationInMeters: 783; verbatimCoordinates: 3°50'12"S, 40°54'35"W; samplingProtocol: Manual; verbatimEventDate: 16.ii.13; individualCount: 4; lifeStage: immature; recordedBy: Santos, A.P.M. | Takiya, D.M.; identifiedBy: Fernanda Avelino-Capistrano; institutionCode: DZRJ; basisOfRecord: PreservedSpecimen
- g. country: Brazil; stateProvince: Ceará; municipality: Ubajara; locality: Parque Nacional de Ubajara, Portão Neblina; maximumElevationInMeters: 849; verbatimCoordinates: 3° 50'18"S, 40°53'54"W; samplingProtocol: Pennsylvania light trap; verbatimEventDate: 17.ii.13; individualCount: 1; sex: male; lifeStage: adult; recordedBy: Santos, A.P.M. | Takiya, D.M.; identifiedBy: Fernanda Avelino-Capistrano; institutionCode: DZRJ; basisOfRecord: PreservedSpecimen
- h. country: Brazil; stateProvince: Ceará; municipality: Ubajara; locality: Parque Nacional de Ubajara, Trilha Araticum, Rio das Minas; maximumElevationInMeters: 524; verbatimCoordinates: 3°50'3"S, 40°54'18"W; samplingProtocol: Manual; verbatimEventDate: 19.ii.13; individualCount: 1; lifeStage: immature; recordedBy: Santos, A.P.M. | Takiya, D.M.; identifiedBy: Fernanda Avelino-Capistrano; institutionCode: DZRJ; basisOfRecord: PreservedSpecimen
- i. country: Brazil; stateProvince: Ceará; municipality: Ubajara; locality: Parque Nacional de Ubajara, Trilha Araticum, Rio das Minas na altura da trilha do teleférico; maximumElevationInMeters: 420; verbatimCoordinates: 3°49'58"S, 40°53'53"W; samplingProtocol: Malaise intercept trap; verbatimEventDate: 20.iv.12; individualCount: 7; sex: male; lifeStage: adult; recordedBy: Rafael, J.A. | Limeira-de-Oliveira, F. | Takiya, D.M. | et al.; identifiedBy: Fernanda Avelino-Capistrano; institutionCode: DZRJ; basisOfRecord: PreservedSpecimen
- j. country: Brazil; stateProvince: Ceará; municipality: Ubajara; locality: Parque Nacional de Ubajara, Trilha Samambaia, Rio Gameleira; maximumElevationInMeters: 874; verbatimCoordinates: 3°50'25"S, 40°54'19"W; samplingProtocol: Pennsylvania light trap; verbatimEventDate: 21.iv.12; individualCount: 1; sex: female; lifeStage: adult; recordedBy: Takiya, D.M. | Câmara, J.T.; identifiedBy: Fernanda Avelino-Capistrano; institutionCode: DZRJ; basisOfRecord: PreservedSpecimen
- k. country: Brazil; stateProvince: Ceará; municipality: Ubajara; locality: Parque Nacional de Ubajara, Trilha Araticum, Rio das Minas; maximumElevationInMeters: 524; verbatimCoordinates: 3°50'3"S, 40°54'18"W; samplingProtocol: Pennsylvania light trap; verbatimEventDate: 22.iv.12; individualCount: 1; sex: female; lifeStage: adult; recordedBy: Takiya, D.M. | Somavilla, A.; identifiedBy: Fernanda Avelino-Capistrano; institutionCode: DZRJ; basisOfRecord: PreservedSpecimen
- l. country: Brazil; stateProvince: Ceará; municipality: Ubajara; locality: Parque Nacional de Ubajara, Trilha Araticum, Rio Cafundó; maximumElevationInMeters: 753; verbatimCoordinates: 3°50'12"S, 40°54'31"W; samplingProtocol: Manual; verbatimEventDate: 23.iv.12; individualCount: 1; lifeStage: immature; recordedBy: Takiya, D.M.; identifiedBy: Fernanda Avelino-Capistrano; institutionCode: DZRJ; basisOfRecord: PreservedSpecimen
- m. country: Brazil; stateProvince: Ceará; municipality: Ubajara; locality: Parque Nacional de Ubajara, Trilha Araticum, Rio das Minas na altura da trilha do teleférico; maximumElevationInMeters: 420; verbatimCoordinates: 3°49'58"S, 40°53'53"W; samplingProtocol: Malaise intercept trap; verbatimEventDate: 23.iv.12; individualCount: 7;

sex: female; lifeStage: adult; recordedBy: Rafael, J.A. | Limeira-de-Oliveira, F. | Takiya, D.M. | et al.; identifiedBy: Fernanda Avelino-Capistrano; institutionCode: DZRJ; basisOfRecord: PreservedSpecimen

- n. country: Brazil; stateProvince: Ceará; municipality: Ubajara; locality: Parque Nacional de Ubajara, Cachoeira do Cafundó; maximumElevationInMeters: 783; verbatimCoordinates: 3°50'12"S, 40°54'35"W; samplingProtocol: Pennsylvania light trap; verbatimEventDate: 24.iv.12; individualCount: 1; sex: male; lifeStage: adult; recordedBy: Takiya, D.M. | Rafael, J.A.; identifiedBy: Fernanda Avelino-Capistrano; institutionCode: DZRJ; basisOfRecord: PreservedSpecimen

Distribution: Brazil: PII, CE.

Notes: See Fig. 25.



Figure 25.

General adult specimen of *Anacroneuria calori* collected at PNU-02. This species was also recorded from PNSC, representing the first record of Plecoptera for Piauí.

Order Trichoptera

Family Calamoceratidae

Genus *Phylloicus* Müller, 1880

Phylloicus obliquus Navás, 1931

Materials

- a. country: Brazil; stateProvince: Ceará; municipality: Ubajara; locality: Parque Nacional de Ubajara, Rio Cafundó, pouco acima da cachoeira; maximumElevationInMeters: 795; verbatimCoordinates: 3°50'13"S, 40°54'35"W; samplingProtocol: Malaise intercept trap; verbatimEventDate: 1.xii.12; individualCount: 3; sex: male; lifeStage: adult; recordedBy:

- Limeira-de-Oliveira | et al.; identifiedBy: Allan Paulo Moreira dos Santos; institutionCode: DZRJ; basisOfRecord: PreservedSpecimen
- b. country: Brazil; stateProvince: Ceará; municipality: Ubajara; locality: Parque Nacional de Ubajara, Rio Cafundó, pouco acima da cachoeira; maximumElevationInMeters: 795; verbatimCoordinates: 3°50'13"S, 40°54'35"W; samplingProtocol: Malaise intercept trap; verbatimEventDate: 13.xi.12; individualCount: 1; sex: male; lifeStage: adult; recordedBy: Limeira-de-Oliveira | et al.; identifiedBy: Allan Paulo Moreira dos Santos; institutionCode: DZRJ; basisOfRecord: PreservedSpecimen
 - c. country: Brazil; stateProvince: Ceará; municipality: Ubajara; locality: Parque Nacional de Ubajara, Rio Cafundó, pouco acima da cachoeira; maximumElevationInMeters: 795; verbatimCoordinates: 3°50'13"S, 40°54'35"W; samplingProtocol: Malaise intercept trap; verbatimEventDate: 13.xi.12; individualCount: 1; sex: female; lifeStage: adult; recordedBy: Limeira-de-Oliveira | et al.; identifiedBy: Allan Paulo Moreira dos Santos; institutionCode: DZRJ; basisOfRecord: PreservedSpecimen
 - d. country: Brazil; stateProvince: Ceará; municipality: Ubajara; locality: Parque Nacional de Ubajara, Rio Cafundó, pouco acima da cachoeira; maximumElevationInMeters: 795; verbatimCoordinates: 3°50'13"S, 40°54'35"W; samplingProtocol: Malaise intercept trap; verbatimEventDate: 13.xi.12; individualCount: 2; sex: male; lifeStage: adult; recordedBy: Limeira-de-Oliveira | et al.; identifiedBy: Allan Paulo Moreira dos Santos; institutionCode: DZRJ; basisOfRecord: PreservedSpecimen
 - e. country: Brazil; stateProvince: Ceará; municipality: Ubajara; locality: Parque Nacional de Ubajara, Rio Cafundó, pouco acima da cachoeira; maximumElevationInMeters: 795; verbatimCoordinates: 3°50'13"S, 40°54'35"W; samplingProtocol: Malaise intercept trap; verbatimEventDate: 13.xi.12; individualCount: 1; sex: female; lifeStage: adult; recordedBy: Limeira-de-Oliveira | et al.; identifiedBy: Allan Paulo Moreira dos Santos; institutionCode: DZRJ; basisOfRecord: PreservedSpecimen
 - f. country: Brazil; stateProvince: Ceará; municipality: Ubajara; locality: Parque Nacional de Ubajara, Trilha Araticum, Rio das Minas na altura da trilha do teleférico; maximumElevationInMeters: 420; verbatimCoordinates: 3°49'58"S, 40°53'53"W; samplingProtocol: Malaise intercept trap; verbatimEventDate: 14.ii.13; individualCount: 1; sex: male; lifeStage: adult; recordedBy: Rafael, J.A. | Limeira-de-Oliveira, F. | Takiya, D.M. | Santos, A.P.M. | et al.; identifiedBy: Allan Paulo Moreira dos Santos; institutionCode: DZRJ; basisOfRecord: PreservedSpecimen
 - g. country: Brazil; stateProvince: Ceará; municipality: Ubajara; locality: Parque Nacional de Ubajara, Trilha Araticum, Rio das Minas na altura da trilha do teleférico; maximumElevationInMeters: 420; verbatimCoordinates: 3°49'58"S, 40°53'53"W; samplingProtocol: Malaise intercept trap; verbatimEventDate: 14.ii.13; individualCount: 1; sex: female; lifeStage: adult; recordedBy: Rafael, J.A. | Limeira-de-Oliveira, F. | Takiya, D.M. | Santos, A.P.M. | et al.; identifiedBy: Allan Paulo Moreira dos Santos; institutionCode: DZRJ; basisOfRecord: PreservedSpecimen
 - h. country: Brazil; stateProvince: Ceará; municipality: Ubajara; locality: Parque Nacional de Ubajara, Trilha Samambaia, Rio Gameleira; maximumElevationInMeters: 874; verbatimCoordinates: 3°50'25"S, 40°54'19"W; samplingProtocol: Malaise intercept trap; verbatimEventDate: 20.iv.12; individualCount: 13; sex: male; lifeStage: adult; recordedBy: Rafael, J.A. | Limeira-de-Oliveira, F. | Takiya, D.M. | et al.; identifiedBy: Allan Paulo Moreira dos Santos; institutionCode: DZRJ; basisOfRecord: PreservedSpecimen
 - i. country: Brazil; stateProvince: Ceará; municipality: Ubajara; locality: Parque Nacional de Ubajara, Trilha Samambaia, Rio Gameleira; maximumElevationInMeters: 874; verbatimCoordinates: 3°50'25"S, 40°54'19"W; samplingProtocol: Malaise intercept trap; verbatimEventDate: 20.iv.12; individualCount: 1; sex: female; lifeStage: adult; recordedBy:

- Rafael, J.A. | Limeira-de-Oliveira, F. | Takiya, D.M. | et al.; identifiedBy: Allan Paulo Moreira dos Santos; institutionCode: DZRJ; basisOfRecord: PreservedSpecimen
- j. country: Brazil; stateProvince: Ceará; municipality: Ubajara; locality: Parque Nacional de Ubajara, Rio Cafundó, pouco acima da cachoeira; maximumElevationInMeters: 795; verbatimCoordinates: 3°50'13"S, 40°54'35"W; samplingProtocol: Malaise intercept trap; verbatimEventDate: 21.iv.12; individualCount: 6; sex: male; lifeStage: adult; recordedBy: Rafael, J.A. | Limeira-de-Oliveira, F. | Takiya, D.M. | et al.; identifiedBy: Allan Paulo Moreira dos Santos; institutionCode: DZRJ; basisOfRecord: PreservedSpecimen
- k. country: Brazil; stateProvince: Ceará; municipality: Ubajara; locality: Parque Nacional de Ubajara, Rio Cafundó, pouco acima da cachoeira; maximumElevationInMeters: 795; verbatimCoordinates: 3°50'13"S, 40°54'35"W; samplingProtocol: Pennsylvania light trap; verbatimEventDate: 24.iv.12; individualCount: 1; sex: male; lifeStage: adult; recordedBy: Takiya, D.M. | Rafael, J.A.; identifiedBy: Allan Paulo Moreira dos Santos; institutionCode: DZRJ; basisOfRecord: PreservedSpecimen

Distribution: Brazil: CE, BA, MG, RJ, SC.

***Phylloicus pirapo* Prather, 2003**

Materials

- a. country: Brazil; stateProvince: Ceará; municipality: Ubajara; locality: Parque Nacional de Ubajara, Rio Cafundó, pouco acima da cachoeira; maximumElevationInMeters: 795; verbatimCoordinates: 3°50'13"S, 40°54'35"W; samplingProtocol: Suspended intercept trap; verbatimEventDate: 1.ii.13; individualCount: 1; sex: male; lifeStage: adult; recordedBy: Limeira-de-Oliveira | Rafael, J.A. | et al.; identifiedBy: Allan Paulo Moreira dos Santos; institutionCode: DZRJ; basisOfRecord: PreservedSpecimen
- b. country: Brazil; stateProvince: Ceará; municipality: Ubajara; locality: Parque Nacional de Ubajara, Rio Cafundó, pouco acima da cachoeira; maximumElevationInMeters: 795; verbatimCoordinates: 3°50'13"S, 40°54'35"W; samplingProtocol: Suspended intercept trap; verbatimEventDate: 1.ii.13; individualCount: 2; sex: female; lifeStage: adult; recordedBy: Limeira-de-Oliveira | Rafael, J.A. | et al.; identifiedBy: Allan Paulo Moreira dos Santos; institutionCode: DZRJ; basisOfRecord: PreservedSpecimen
- c. country: Brazil; stateProvince: Ceará; municipality: Ubajara; locality: Parque Nacional de Ubajara, Rio Cafundó, pouco acima da cachoeira; maximumElevationInMeters: 795; verbatimCoordinates: 3°50'13"S, 40°54'35"W; samplingProtocol: Malaise intercept trap; verbatimEventDate: 1.ii.13; individualCount: 2; sex: male; lifeStage: adult; recordedBy: Limeira-de-Oliveira | et al.; identifiedBy: Allan Paulo Moreira dos Santos; institutionCode: DZRJ; basisOfRecord: PreservedSpecimen
- d. country: Brazil; stateProvince: Ceará; municipality: Ubajara; locality: Parque Nacional de Ubajara, Rio Cafundó, pouco acima da cachoeira; maximumElevationInMeters: 795; verbatimCoordinates: 3°50'13"S, 40°54'35"W; samplingProtocol: Malaise intercept trap; verbatimEventDate: 1.ii.13; individualCount: 3; sex: female; lifeStage: adult; recordedBy: Limeira-de-Oliveira | et al.; identifiedBy: Allan Paulo Moreira dos Santos; institutionCode: DZRJ; basisOfRecord: PreservedSpecimen
- e. country: Brazil; stateProvince: Ceará; municipality: Ubajara; locality: Parque Nacional de Ubajara, Rio Cafundó, pouco acima da cachoeira; maximumElevationInMeters: 795; verbatimCoordinates: 3°50'13"S, 40°54'35"W; samplingProtocol: Malaise intercept trap; verbatimEventDate: 1.xii.12; individualCount: 1; sex: female; lifeStage: adult; recordedBy:

- Limeira-de-Oliveira | et al.; identifiedBy: Allan Paulo Moreira dos Santos; institutionCode: DZRJ; basisOfRecord: PreservedSpecimen
- f. country: Brazil; stateProvince: Ceará; municipality: Ubajara; locality: Parque Nacional de Ubajara, Trilha Samambaia, Rio Gameleira; maximumElevationInMeters: 874; verbatimCoordinates: 3°50'25"S, 40°54'19"W; samplingProtocol: Malaise intercept trap; verbatimEventDate: 14.ii.13; individualCount: 1; sex: female; lifeStage: adult; recordedBy: Rafael, J.A. | Limeira-de-Oliveira, F. | Takiya, D.M. | Santos, A.P.M. | et al.; identifiedBy: Allan Paulo Moreira dos Santos; institutionCode: DZRJ; basisOfRecord: PreservedSpecimen
- g. country: Brazil; stateProvince: Ceará; municipality: Ubajara; locality: Parque Nacional de Ubajara, Trilha Araticum, Rio das Minas na altura da trilha do teleférico; maximumElevationInMeters: 420; verbatimCoordinates: 3°49'58"S, 40°53'53"W; samplingProtocol: Malaise intercept trap; verbatimEventDate: 14.ii.13; individualCount: 1; sex: male; lifeStage: adult; recordedBy: Rafael, J.A. | Limeira-de-Oliveira, F. | Takiya, D.M. | Santos, A.P.M. | et al.; identifiedBy: Allan Paulo Moreira dos Santos; institutionCode: DZRJ; basisOfRecord: PreservedSpecimen
- h. country: Brazil; stateProvince: Ceará; municipality: Ubajara; locality: Parque Nacional de Ubajara, Trilha Araticum, Rio das Minas na altura da trilha do teleférico; maximumElevationInMeters: 420; verbatimCoordinates: 3°49'58"S, 40°53'53"W; samplingProtocol: Malaise intercept trap; verbatimEventDate: 14.ii.13; individualCount: 1; sex: female; lifeStage: adult; recordedBy: Rafael, J.A. | Limeira-de-Oliveira, F. | Takiya, D.M. | Santos, A.P.M. | et al.; identifiedBy: Allan Paulo Moreira dos Santos; institutionCode: DZRJ; basisOfRecord: PreservedSpecimen
- i. country: Brazil; stateProvince: Ceará; municipality: Ubajara; locality: Parque Nacional de Ubajara, Trilha Araticum, Rio das Minas na altura da trilha do teleférico; maximumElevationInMeters: 420; verbatimCoordinates: 3°49'58"S, 40°53'53"W; samplingProtocol: Malaise intercept trap; verbatimEventDate: 14.ii.13; individualCount: 12; sex: male; lifeStage: adult; recordedBy: Rafael, J.A. | Limeira-de-Oliveira, F. | Takiya, D.M. | Santos, A.P.M. | et al.; identifiedBy: Allan Paulo Moreira dos Santos; institutionCode: DZRJ; basisOfRecord: PreservedSpecimen
- j. country: Brazil; stateProvince: Ceará; municipality: Ubajara; locality: Parque Nacional de Ubajara, Trilha Araticum, Rio das Minas na altura da trilha do teleférico; maximumElevationInMeters: 420; verbatimCoordinates: 3°49'58"S, 40°53'53"W; samplingProtocol: Malaise intercept trap; verbatimEventDate: 14.ii.13; individualCount: 1; sex: female; lifeStage: adult; recordedBy: Rafael, J.A. | Limeira-de-Oliveira, F. | Takiya, D.M. | Santos, A.P.M. | et al.; identifiedBy: Allan Paulo Moreira dos Santos; institutionCode: DZRJ; basisOfRecord: PreservedSpecimen
- k. country: Brazil; stateProvince: Ceará; municipality: Ubajara; locality: Parque Nacional de Ubajara, Trilha Araticum, Rio das Minas na altura da trilha do teleférico; maximumElevationInMeters: 420; verbatimCoordinates: 3°49'58"S, 40°53'53"W; samplingProtocol: Malaise intercept trap; verbatimEventDate: 14.ii.13; individualCount: 15; sex: male; lifeStage: adult; recordedBy: Rafael, J.A. | Limeira-de-Oliveira, F. | Takiya, D.M. | Santos, A.P.M. | et al.; identifiedBy: Allan Paulo Moreira dos Santos; institutionCode: DZRJ; basisOfRecord: PreservedSpecimen
- l. country: Brazil; stateProvince: Ceará; municipality: Ubajara; locality: Parque Nacional de Ubajara, Trilha Araticum, Rio das Minas na altura da trilha do teleférico; maximumElevationInMeters: 420; verbatimCoordinates: 3°49'58"S, 40°53'53"W; samplingProtocol: Malaise intercept trap; verbatimEventDate: 14.ii.13; individualCount: 12; sex: female; lifeStage: adult; recordedBy: Rafael, J.A. | Limeira-de-Oliveira, F. | Takiya,

- D.M. | Santos, A.P.M. | et al.; identifiedBy: Allan Paulo Moreira dos Santos; institutionCode: DZRJ; basisOfRecord: PreservedSpecimen
- m. country: Brazil; stateProvince: Ceará; municipality: Ubajara; locality: Parque Nacional de Ubajara, Rio das Minas, próximo ao Portão Araticum; maximumElevationInMeters: 328; verbatimCoordinates: 3°49'32.6"S, 40°53'32.8"W; samplingProtocol: Malaise intercept trap; verbatimEventDate: 14.ii.13; individualCount: 1; sex: male; lifeStage: adult; recordedBy: Rafael, J.A. | Limeira-de-Oliveira, F. | Takiya, D.M. | Santos, A.P.M. | et al.; identifiedBy: Allan Paulo Moreira dos Santos; institutionCode: DZRJ; basisOfRecord: PreservedSpecimen
- n. country: Brazil; stateProvince: Ceará; municipality: Ubajara; locality: Parque Nacional de Ubajara, Rio das Minas, próximo ao Portão Araticum; maximumElevationInMeters: 328; verbatimCoordinates: 3°49'32.6"S, 40°53'32.8"W; samplingProtocol: Malaise intercept trap; verbatimEventDate: 14.ii.13; individualCount: 2; sex: female; lifeStage: adult; recordedBy: Rafael, J.A. | Limeira-de-Oliveira, F. | Takiya, D.M. | Santos, A.P.M. | et al.; identifiedBy: Allan Paulo Moreira dos Santos; institutionCode: DZRJ; basisOfRecord: PreservedSpecimen
- o. country: Brazil; stateProvince: Ceará; municipality: Ubajara; locality: Parque Nacional de Ubajara, Rio das Minas, próximo ao Portão Araticum; maximumElevationInMeters: 328; verbatimCoordinates: 3°49'32.6"S, 40°53'32.8"W; samplingProtocol: Malaise intercept trap; verbatimEventDate: 14.ii.13; individualCount: 5; sex: male; lifeStage: adult; recordedBy: Rafael, J.A. | Limeira-de-Oliveira, F. | Takiya, D.M. | Santos, A.P.M. | et al.; identifiedBy: Allan Paulo Moreira dos Santos; institutionCode: DZRJ; basisOfRecord: PreservedSpecimen
- p. country: Brazil; stateProvince: Ceará; municipality: Ubajara; locality: Parque Nacional de Ubajara, Rio das Minas, próximo ao Portão Araticum; maximumElevationInMeters: 328; verbatimCoordinates: 3°49'32.6"S, 40°53'32.8"W; samplingProtocol: Malaise intercept trap; verbatimEventDate: 14.ii.13; individualCount: 6; sex: female; lifeStage: adult; recordedBy: Rafael, J.A. | Limeira-de-Oliveira, F. | Takiya, D.M. | Santos, A.P.M. | et al.; identifiedBy: Allan Paulo Moreira dos Santos; institutionCode: DZRJ; basisOfRecord: PreservedSpecimen
- q. country: Brazil; stateProvince: Ceará; municipality: Ubajara; locality: Parque Nacional de Ubajara, Rio das Minas, próximo ao Portão Araticum; maximumElevationInMeters: 328; verbatimCoordinates: 3°49'32.6"S, 40°53'32.8"W; samplingProtocol: Malaise intercept trap; verbatimEventDate: 14.ii.13; individualCount: 6; sex: male; lifeStage: adult; recordedBy: Rafael, J.A. | Limeira-de-Oliveira, F. | Takiya, D.M. | Santos, A.P.M. | et al.; identifiedBy: Allan Paulo Moreira dos Santos; institutionCode: DZRJ; basisOfRecord: PreservedSpecimen
- r. country: Brazil; stateProvince: Ceará; municipality: Ubajara; locality: Parque Nacional de Ubajara, Rio das Minas, próximo ao Portão Araticum; maximumElevationInMeters: 328; verbatimCoordinates: 3°49'32.6"S, 40°53'32.8"W; samplingProtocol: Malaise intercept trap; verbatimEventDate: 14.ii.13; individualCount: 14; sex: female; lifeStage: adult; recordedBy: Rafael, J.A. | Limeira-de-Oliveira, F. | Takiya, D.M. | Santos, A.P.M. | et al.; identifiedBy: Allan Paulo Moreira dos Santos; institutionCode: DZRJ; basisOfRecord: PreservedSpecimen
- s. country: Brazil; stateProvince: Ceará; municipality: Ubajara; locality: Parque Nacional de Ubajara, Trilha Samambaia, Rio Gameleira; maximumElevationInMeters: 874; verbatimCoordinates: 3°50'25"S, 40°54'19"W; samplingProtocol: Malaise intercept trap; verbatimEventDate: 17.ii.13; individualCount: 2; sex: male; lifeStage: adult; recordedBy: Rafael, J.A. | Limeira-de-Oliveira, F. | Takiya, D.M. | Santos, A.P.M. | et al.; identifiedBy:

- Allan Paulo Moreira dos Santos; institutionCode: DZRJ; basisOfRecord: PreservedSpecimen
- t. country: Brazil; stateProvince: Ceará; municipality: Ubajara; locality: Parque Nacional de Ubajara, Trilha Samambaia, Rio Gameleira; maximumElevationInMeters: 874; verbatimCoordinates: 3°50'25"S, 40°54'19"W; samplingProtocol: Malaise intercept trap; verbatimEventDate: 17.ii.13; individualCount: 2; sex: female; lifeStage: adult; recordedBy: Rafael, J.A. | Limeira-de-Oliveira, F. | Takiya, D.M. | Santos, A.P.M. | et al.; identifiedBy: Allan Paulo Moreira dos Santos; institutionCode: DZRJ; basisOfRecord: PreservedSpecimen
- u. country: Brazil; stateProvince: Ceará; municipality: Ubajara; locality: Parque Nacional de Ubajara, Trilha Araticum, Rio das Minas; maximumElevationInMeters: 524; verbatimCoordinates: 3°50'3"S, 40°54'18"W; samplingProtocol: Malaise intercept trap; verbatimEventDate: 17.ii.13; individualCount: 1; sex: male; lifeStage: adult; recordedBy: Rafael, J.A. | Limeira-de-Oliveira, F. | Takiya, D.M. | Santos, A.P.M. | et al.; identifiedBy: Allan Paulo Moreira dos Santos; institutionCode: DZRJ; basisOfRecord: PreservedSpecimen
- v. country: Brazil; stateProvince: Ceará; municipality: Ubajara; locality: Parque Nacional de Ubajara, Trilha Araticum, Rio das Minas; maximumElevationInMeters: 524; verbatimCoordinates: 3°50'3"S, 40°54'18"W; samplingProtocol: Malaise intercept trap; verbatimEventDate: 17.ii.13; individualCount: 1; sex: female; lifeStage: adult; recordedBy: Rafael, J.A. | Limeira-de-Oliveira, F. | Takiya, D.M. | Santos, A.P.M. | et al.; identifiedBy: Allan Paulo Moreira dos Santos; institutionCode: DZRJ; basisOfRecord: PreservedSpecimen
- w. country: Brazil; stateProvince: Ceará; municipality: Ubajara; locality: Parque Nacional de Ubajara, Rio das Minas, próximo ao Portão Araticum; maximumElevationInMeters: 328; verbatimCoordinates: 3°49'32.6"S, 40°53'32.8"W; samplingProtocol: Malaise intercept trap; verbatimEventDate: 17.ii.13; individualCount: 3; sex: male; lifeStage: adult; recordedBy: Rafael, J.A. | Limeira-de-Oliveira, F. | Takiya, D.M. | Santos, A.P.M. | et al.; identifiedBy: Allan Paulo Moreira dos Santos; institutionCode: DZRJ; basisOfRecord: PreservedSpecimen
- x. country: Brazil; stateProvince: Ceará; municipality: Ubajara; locality: Parque Nacional de Ubajara, Rio Cafundó, pouco acima da cachoeira; maximumElevationInMeters: 795; verbatimCoordinates: 3°50'13"S, 40°54'35"W; samplingProtocol: Suspended intercept trap; verbatimEventDate: 19.i.13; individualCount: 1; sex: male; lifeStage: adult; recordedBy: Rafael, J.A. | Limeira-de-Oliveira, F. | et al.; identifiedBy: Allan Paulo Moreira dos Santos; institutionCode: DZRJ; basisOfRecord: PreservedSpecimen
- y. country: Brazil; stateProvince: Ceará; municipality: Ubajara; locality: Parque Nacional de Ubajara, Rio Cafundó, pouco acima da cachoeira; maximumElevationInMeters: 795; verbatimCoordinates: 3°50'13"S, 40°54'35"W; samplingProtocol: Suspended intercept trap; verbatimEventDate: 19.i.13; individualCount: 1; sex: male; lifeStage: adult; recordedBy: Rafael, J.A. | Limeira-de-Oliveira, F. | et al.; identifiedBy: Allan Paulo Moreira dos Santos; institutionCode: DZRJ; basisOfRecord: PreservedSpecimen
- z. country: Brazil; stateProvince: Ceará; municipality: Ubajara; locality: Parque Nacional de Ubajara, Trilha Samambaia, Rio Gameleira; maximumElevationInMeters: 874; verbatimCoordinates: 3°50'25"S, 40°54'19"W; samplingProtocol: Malaise intercept trap; verbatimEventDate: 20.iv.12; individualCount: 2; sex: female; lifeStage: adult; recordedBy: Rafael, J.A. | Limeira-de-Oliveira, F. | Takiya, D.M. | et al.; identifiedBy: Allan Paulo Moreira dos Santos; institutionCode: DZRJ; basisOfRecord: PreservedSpecimen
- aa. country: Brazil; stateProvince: Ceará; municipality: Ubajara; locality: Parque Nacional de Ubajara, Trilha Araticum, Rio das Minas na altura da trilha do teleférico;

- maximumElevationInMeters: 420; verbatimCoordinates: 3°49'58"S, 40°53'53"W;
 samplingProtocol: Malaise intercept trap; verbatimEventDate: 20.iv.12; individualCount: 5;
 sex: male; lifeStage: adult; recordedBy: Rafael, J.A. | Limeira-de-Oliveira, F. | Takiya, D.M.
 | et al.; identifiedBy: Allan Paulo Moreira dos Santos; institutionCode: DZRJ;
 basisOfRecord: PreservedSpecimen
- ab. country: Brazil; stateProvince: Ceará; municipality: Ubajara; locality: Parque Nacional de Ubajara, Trilha Araticum, Rio das Minas na altura da trilha do teleférico;
 maximumElevationInMeters: 420; verbatimCoordinates: 3°49'58"S, 40°53'53"W;
 samplingProtocol: Malaise intercept trap; verbatimEventDate: 20.iv.12; individualCount: 14; sex: female; lifeStage: adult; recordedBy: Rafael, J.A. | Limeira-de-Oliveira, F. | Takiya, D.M. | et al.; identifiedBy: Allan Paulo Moreira dos Santos; institutionCode: DZRJ;
 basisOfRecord: PreservedSpecimen
- ac. country: Brazil; stateProvince: Ceará; municipality: Ubajara; locality: Parque Nacional de Ubajara, Rio Cafundó, pouco acima da cachoeira; maximumElevationInMeters: 795;
 verbatimCoordinates: 3°50'13"S, 40°54'35"W; samplingProtocol: Malaise intercept trap;
 verbatimEventDate: 21.iv.12; individualCount: 1; sex: male; lifeStage: adult; recordedBy: Rafael, J.A. | Limeira-de-Oliveira, F. | Takiya, D.M. | et al.; identifiedBy: Allan Paulo Moreira dos Santos; institutionCode: DZRJ; basisOfRecord: PreservedSpecimen
- ad. country: Brazil; stateProvince: Ceará; municipality: Ubajara; locality: Parque Nacional de Ubajara, Trilha Araticum, Rio das Minas na altura da trilha do teleférico;
 maximumElevationInMeters: 420; verbatimCoordinates: 3°49'58"S, 40°53'53"W;
 samplingProtocol: Malaise intercept trap; verbatimEventDate: 21.v.12; individualCount: 1;
 sex: male; lifeStage: adult; recordedBy: Limeira-de-Oliveira | et al.; identifiedBy: Allan Paulo Moreira dos Santos; institutionCode: DZRJ; basisOfRecord: PreservedSpecimen
- ae. country: Brazil; stateProvince: Ceará; municipality: Ubajara; locality: Parque Nacional de Ubajara, Trilha Araticum, Rio das Minas na altura da trilha do teleférico;
 maximumElevationInMeters: 420; verbatimCoordinates: 3°49'58"S, 40°53'53"W;
 samplingProtocol: Malaise intercept trap; verbatimEventDate: 21.v.12; individualCount: 3;
 sex: female; lifeStage: adult; recordedBy: Limeira-de-Oliveira | et al.; identifiedBy: Allan Paulo Moreira dos Santos; institutionCode: DZRJ; basisOfRecord: PreservedSpecimen

Distribution: Brazil!: CE!. Paraguay. Argentina.

Notes: New species record for Brazil.

Family Ecnomidae

Notes: New family record for CE.

Genus *Austrotinodes* Schmid, 1955

Notes: New genus record for CE.

*Austrotinodes paraguayensis** Flint, 1983

Materials

- a. country: Brazil; stateProvince: Ceará; municipality: Ubajara; locality: Parque Nacional de Ubajara, Rio Cafundó, pouco acima da cachoeira; maximumElevationInMeters: 795;
 verbatimCoordinates: 3°50'13"S, 40°54'35"W; samplingProtocol: Malaise intercept trap;

- verbatimEventDate: 1.ii.13; individualCount: 1; sex: male; lifeStage: adult; recordedBy: Limeira-de-Oliveira | et al.; identifiedBy: Wagner Rafael Maciel de Souza; institutionCode: DZRJ; basisOfRecord: PreservedSpecimen
- b. country: Brazil; stateProvince: Ceará; municipality: Ubajara; locality: Parque Nacional de Ubajara, Trilha Samambaia, Mirante da cachoeira do Gameleira; maximumElevationInMeters: 880; verbatimCoordinates: 3°50'21"S, 40°54'23"W; samplingProtocol: Pennsylvania light trap; verbatimEventDate: 13.ii.13; individualCount: 1; sex: male; lifeStage: adult; recordedBy: Santos, A.P.M. | Takiya, D.M.; identifiedBy: Wagner Rafael Maciel de Souza; institutionCode: DZRJ; basisOfRecord: PreservedSpecimen
- c. country: Brazil; stateProvince: Ceará; municipality: Ubajara; locality: Parque Nacional de Ubajara, Rio Cafundó, pouco acima da cachoeira; maximumElevationInMeters: 795; verbatimCoordinates: 3°50'13"S, 40°54'35"W; samplingProtocol: Malaise intercept trap; verbatimEventDate: 13.xi.12; individualCount: 3; sex: male; lifeStage: adult; recordedBy: Limeira-de-Oliveira | et al.; identifiedBy: Wagner Rafael Maciel de Souza; institutionCode: DZRJ; basisOfRecord: PreservedSpecimen
- d. country: Brazil; stateProvince: Ceará; municipality: Ubajara; locality: Parque Nacional de Ubajara, Trilha Samambaia, Rio Gameleira; maximumElevationInMeters: 874; verbatimCoordinates: 3°50'25"S, 40°54'19"W; samplingProtocol: Pennsylvania light trap; verbatimEventDate: 14.ii.13; individualCount: 2; sex: female; lifeStage: adult; recordedBy: Santos, A.P.M. | Takiya, D.M.; identifiedBy: Wagner Rafael Maciel de Souza; institutionCode: DZRJ; basisOfRecord: PreservedSpecimen
- e. country: Brazil; stateProvince: Ceará; municipality: Ubajara; locality: Parque Nacional de Ubajara, Trilha Araticum, Rio das Minas; maximumElevationInMeters: 524; verbatimCoordinates: 3°50'3"S, 40°54'18"W; samplingProtocol: Malaise intercept trap; verbatimEventDate: 14.ii.13; individualCount: 4; sex: male; lifeStage: adult; recordedBy: Rafael, J.A. | Limeira-de-Oliveira, F. | Takiya, D.M. | Santos, A.P.M. | et al.; identifiedBy: Wagner Rafael Maciel de Souza; institutionCode: DZRJ; basisOfRecord: PreservedSpecimen
- f. country: Brazil; stateProvince: Ceará; municipality: Ubajara; locality: Parque Nacional de Ubajara, Trilha Araticum, Rio das Minas; maximumElevationInMeters: 524; verbatimCoordinates: 3°50'3"S, 40°54'18"W; samplingProtocol: Malaise intercept trap; verbatimEventDate: 14.ii.13; individualCount: 2; sex: female; lifeStage: adult; recordedBy: Rafael, J.A. | Limeira-de-Oliveira, F. | Takiya, D.M. | Santos, A.P.M. | et al.; identifiedBy: Wagner Rafael Maciel de Souza; institutionCode: DZRJ; basisOfRecord: PreservedSpecimen
- g. country: Brazil; stateProvince: Ceará; municipality: Ubajara; locality: Parque Nacional de Ubajara, Cachoeira do Cafundó; maximumElevationInMeters: 783; verbatimCoordinates: 3°50'12"S, 40°54'35"W; samplingProtocol: Pennsylvania light trap; verbatimEventDate: 15.ii.13; individualCount: 2; sex: male; lifeStage: adult; recordedBy: Santos, A.P.M. | Takiya, D.M.; identifiedBy: Wagner Rafael Maciel de Souza; institutionCode: DZRJ; basisOfRecord: PreservedSpecimen
- h. country: Brazil; stateProvince: Ceará; municipality: Ubajara; locality: Parque Nacional de Ubajara, Trilha Samambaia, Rio Gameleira; maximumElevationInMeters: 874; verbatimCoordinates: 3°50'25"S, 40°54'19"W; samplingProtocol: Pennsylvania light trap; verbatimEventDate: 18.iv.12; individualCount: 1; sex: female; lifeStage: adult; recordedBy: Takiya, D.M.; identifiedBy: Wagner Rafael Maciel de Souza; institutionCode: DZRJ; basisOfRecord: PreservedSpecimen
- i. country: Brazil; stateProvince: Ceará; municipality: Ubajara; locality: Parque Nacional de Ubajara, Trilha Samambaia, Rio Gameleira; maximumElevationInMeters: 874;

- verbatimCoordinates: 3°50'25"S, 40°54'19"W; samplingProtocol: Malaise intercept trap; verbatimEventDate: 20.iv.12; individualCount: 1; sex: male; lifeStage: adult; recordedBy: Rafael, J.A. | Limeira-de-Oliveira, F. | Takiya, D.M. | et al.; identifiedBy: Wagner Rafael Maciel de Souza; institutionCode: DZRJ; basisOfRecord: PreservedSpecimen
- j. country: Brazil; stateProvince: Ceará; municipality: Ubajara; locality: Parque Nacional de Ubajara, Trilha Samambaia, Rio Gameleira; maximumElevationInMeters: 874; verbatimCoordinates: 3°50'25"S, 40°54'19"W; samplingProtocol: Malaise intercept trap; verbatimEventDate: 20.iv.12; individualCount: 1; sex: female; lifeStage: adult; recordedBy: Rafael, J.A. | Limeira-de-Oliveira, F. | Takiya, D.M. | et al.; identifiedBy: Wagner Rafael Maciel de Souza; institutionCode: DZRJ; basisOfRecord: PreservedSpecimen
- k. country: Brazil; stateProvince: Ceará; municipality: Ubajara; locality: Parque Nacional de Ubajara, Trilha Samambaia, Rio Gameleira; maximumElevationInMeters: 874; verbatimCoordinates: 3°50'25"S, 40°54'19"W; samplingProtocol: Malaise intercept trap; verbatimEventDate: 20.iv.12; individualCount: 3; sex: male; lifeStage: adult; recordedBy: Rafael, J.A. | Limeira-de-Oliveira, F. | Takiya, D.M. | et al.; identifiedBy: Wagner Rafael Maciel de Souza; institutionCode: DZRJ; basisOfRecord: PreservedSpecimen
- l. country: Brazil; stateProvince: Ceará; municipality: Ubajara; locality: Parque Nacional de Ubajara, Trilha Samambaia, Rio Gameleira; maximumElevationInMeters: 874; verbatimCoordinates: 3°50'25"S, 40°54'19"W; samplingProtocol: Malaise intercept trap; verbatimEventDate: 20.iv.12; individualCount: 3; sex: female; lifeStage: adult; recordedBy: Rafael, J.A. | Limeira-de-Oliveira, F. | Takiya, D.M. | et al.; identifiedBy: Wagner Rafael Maciel de Souza; institutionCode: DZRJ; basisOfRecord: PreservedSpecimen
- m. country: Brazil; stateProvince: Ceará; municipality: Ubajara; locality: Parque Nacional de Ubajara, Trilha Araticum, Rio das Minas na altura da trilha do teleférico; maximumElevationInMeters: 420; verbatimCoordinates: 3°49'58"S, 40°53'53"W; samplingProtocol: Malaise intercept trap; verbatimEventDate: 20.iv.12; individualCount: 1; sex: male; lifeStage: adult; recordedBy: Rafael, J.A. | Limeira-de-Oliveira, F. | Takiya, D.M. | et al.; identifiedBy: Wagner Rafael Maciel de Souza; institutionCode: DZRJ; basisOfRecord: PreservedSpecimen
- n. country: Brazil; stateProvince: Ceará; municipality: Ubajara; locality: Parque Nacional de Ubajara, Trilha Araticum, Rio das Minas na altura da trilha do teleférico; maximumElevationInMeters: 420; verbatimCoordinates: 3°49'58"S, 40°53'53"W; samplingProtocol: Malaise intercept trap; verbatimEventDate: 20.iv.12; individualCount: 1; sex: male; lifeStage: adult; recordedBy: Rafael, J.A. | Limeira-de-Oliveira, F. | Takiya, D.M. | et al.; identifiedBy: Wagner Rafael Maciel de Souza; institutionCode: DZRJ; basisOfRecord: PreservedSpecimen
- o. country: Brazil; stateProvince: Ceará; municipality: Ubajara; locality: Parque Nacional de Ubajara, Trilha Araticum, Rio das Minas na altura da trilha do teleférico; maximumElevationInMeters: 420; verbatimCoordinates: 3°49'58"S, 40°53'53"W; samplingProtocol: Malaise intercept trap; verbatimEventDate: 20.iv.12; individualCount: 1; sex: male; lifeStage: adult; recordedBy: Rafael, J.A. | Limeira-de-Oliveira, F. | Takiya, D.M. | et al.; identifiedBy: Wagner Rafael Maciel de Souza; institutionCode: DZRJ; basisOfRecord: PreservedSpecimen
- p. country: Brazil; stateProvince: Ceará; municipality: Ubajara; locality: Parque Nacional de Ubajara, Trilha Araticum, Rio das Minas na altura da trilha do teleférico; maximumElevationInMeters: 420; verbatimCoordinates: 3°49'58"S, 40°53'53"W; samplingProtocol: Malaise intercept trap; verbatimEventDate: 20.iv.12; individualCount: 1; sex: female; lifeStage: adult; recordedBy: Rafael, J.A. | Limeira-de-Oliveira, F. | Takiya, D.M. | et al.; identifiedBy: Wagner Rafael Maciel de Souza; institutionCode: DZRJ; basisOfRecord: PreservedSpecimen

- q. country: Brazil; stateProvince: Ceará; municipality: Ubajara; locality: Parque Nacional de Ubajara, Trilha Araticum, Rio das Minas na altura da trilha do teleférico; maximumElevationInMeters: 420; verbatimCoordinates: 3°49'58"S, 40°53'53"W; samplingProtocol: Malaise intercept trap; verbatimEventDate: 20.iv.12; individualCount: 1; sex: male; lifeStage: adult; recordedBy: Rafael, J.A. | Limeira-de-Oliveira, F. | Takiya, D.M. | et al.; identifiedBy: Wagner Rafael Maciel de Souza; institutionCode: DZRJ; basisOfRecord: PreservedSpecimen
- r. country: Brazil; stateProvince: Ceará; municipality: Ubajara; locality: Parque Nacional de Ubajara, Trilha Araticum, Rio das Minas na altura da trilha do teleférico; maximumElevationInMeters: 420; verbatimCoordinates: 3°49'58"S, 40°53'53"W; samplingProtocol: Malaise intercept trap; verbatimEventDate: 20.iv.12; individualCount: 13; sex: male; lifeStage: adult; recordedBy: Rafael, J.A. | Limeira-de-Oliveira, F. | Takiya, D.M. | et al.; identifiedBy: Wagner Rafael Maciel de Souza; institutionCode: DZRJ; basisOfRecord: PreservedSpecimen
- s. country: Brazil; stateProvince: Ceará; municipality: Ubajara; locality: Parque Nacional de Ubajara, Trilha Araticum, Rio das Minas na altura da trilha do teleférico; maximumElevationInMeters: 420; verbatimCoordinates: 3°49'58"S, 40°53'53"W; samplingProtocol: Malaise intercept trap; verbatimEventDate: 20.iv.12; individualCount: 12; sex: female; lifeStage: adult; recordedBy: Rafael, J.A. | Limeira-de-Oliveira, F. | Takiya, D.M. | et al.; identifiedBy: Wagner Rafael Maciel de Souza; institutionCode: DZRJ; basisOfRecord: PreservedSpecimen
- t. country: Brazil; stateProvince: Ceará; municipality: Ubajara; locality: Parque Nacional de Ubajara, Trilha Araticum, Rio das Minas na altura da trilha do teleférico; maximumElevationInMeters: 420; verbatimCoordinates: 3°49'58"S, 40°53'53"W; samplingProtocol: Malaise intercept trap; verbatimEventDate: 20.iv.12; individualCount: 1; sex: female; lifeStage: adult; recordedBy: Rafael, J.A. | Limeira-de-Oliveira, F. | Takiya, D.M. | et al.; identifiedBy: Wagner Rafael Maciel de Souza; institutionCode: DZRJ; basisOfRecord: PreservedSpecimen
- u. country: Brazil; stateProvince: Ceará; municipality: Ubajara; locality: Parque Nacional de Ubajara, Trilha Samambaia, Rio Gameleira; maximumElevationInMeters: 874; verbatimCoordinates: 3°50'25"S, 40°54'19"W; samplingProtocol: Pennsylvania light trap; verbatimEventDate: 21.iv.12; individualCount: 1; sex: male; lifeStage: adult; recordedBy: Takiya, D.M. | Câmara, J.T.; identifiedBy: Wagner Rafael Maciel de Souza; institutionCode: DZRJ; basisOfRecord: PreservedSpecimen
- v. country: Brazil; stateProvince: Ceará; municipality: Ubajara; locality: Parque Nacional de Ubajara, Trilha Araticum, Rio das Minas na altura da trilha do teleférico; maximumElevationInMeters: 420; verbatimCoordinates: 3°49'58"S, 40°53'53"W; samplingProtocol: Malaise intercept trap; verbatimEventDate: 21.v.12; individualCount: 6; sex: male; lifeStage: adult; recordedBy: Limeira-de-Oliveira | et al.; identifiedBy: Wagner Rafael Maciel de Souza; institutionCode: DZRJ; basisOfRecord: PreservedSpecimen
- w. country: Brazil; stateProvince: Ceará; municipality: Ubajara; locality: Parque Nacional de Ubajara, Trilha Araticum, Rio das Minas na altura da trilha do teleférico; maximumElevationInMeters: 420; verbatimCoordinates: 3°49'58"S, 40°53'53"W; samplingProtocol: Malaise intercept trap; verbatimEventDate: 21.v.12; individualCount: 5; sex: female; lifeStage: adult; recordedBy: Limeira-de-Oliveira | et al.; identifiedBy: Wagner Rafael Maciel de Souza; institutionCode: DZRJ; basisOfRecord: PreservedSpecimen
- x. country: Brazil; stateProvince: Ceará; municipality: Ubajara; locality: Parque Nacional de Ubajara, Trilha Samambaia, Mirante da cachoeira do Gameleira; maximumElevationInMeters: 880; verbatimCoordinates: 3°50'21"S, 40°54'23"W; samplingProtocol: Pennsylvania light trap; verbatimEventDate: 23.iv.12; individualCount:

1; sex: male; lifeStage: adult; recordedBy: Takiya, D.M. | Câmara, J.T.; identifiedBy: Wagner Rafael Maciel de Souza; institutionCode: DZRJ; basisOfRecord: PreservedSpecimen

Distribution: Brazil: PII, CEI, MG. Paraguay.

Notes: New species record for Northeastern Brazil.

Family Helicopsychidae

Genus *Helicopsyche* von Siebold, 1856

Helicopsyche (Feropsyche) monda Flint, 1983

Materials

- a. country: Brazil; stateProvince: Ceará; municipality: Ubajara; locality: Parque Nacional de Ubajara, Trilha Samambaia, Rio Gameleira; maximumElevationInMeters: 874; verbatimCoordinates: 3°50'25"S, 40°54'19"W; samplingProtocol: Pennsylvania light trap; verbatimEventDate: 13.ii.13; individualCount: 1; sex: male; lifeStage: adult; recordedBy: Santos, A.P.M. | Takiya, D.M.; identifiedBy: Allan Paulo Moreira dos Santos; institutionCode: DZRJ; basisOfRecord: PreservedSpecimen
- b. country: Brazil; stateProvince: Ceará; municipality: Ubajara; locality: Parque Nacional de Ubajara, Trilha Samambaia, Rio Gameleira; maximumElevationInMeters: 874; verbatimCoordinates: 3°50'25"S, 40°54'19"W; samplingProtocol: Pennsylvania light trap; verbatimEventDate: 13.ii.13; individualCount: 2; sex: female; lifeStage: adult; recordedBy: Santos, A.P.M. | Takiya, D.M.; identifiedBy: Allan Paulo Moreira dos Santos; institutionCode: DZRJ; basisOfRecord: PreservedSpecimen
- c. country: Brazil; stateProvince: Ceará; municipality: Ubajara; locality: Parque Nacional de Ubajara, Trilha Samambaia, Rio Gameleira; maximumElevationInMeters: 874; verbatimCoordinates: 3°50'25"S, 40°54'19"W; samplingProtocol: Pennsylvania light trap; verbatimEventDate: 13.ii.13; individualCount: 4; sex: male; lifeStage: adult; recordedBy: Santos, A.P.M. | Takiya, D.M.; identifiedBy: Allan Paulo Moreira dos Santos; institutionCode: DZRJ; basisOfRecord: PreservedSpecimen
- d. country: Brazil; stateProvince: Ceará; municipality: Ubajara; locality: Parque Nacional de Ubajara, Trilha Samambaia, Rio Gameleira; maximumElevationInMeters: 874; verbatimCoordinates: 3°50'25"S, 40°54'19"W; samplingProtocol: Pennsylvania light trap; verbatimEventDate: 13.ii.13; individualCount: 1; sex: female; lifeStage: adult; recordedBy: Santos, A.P.M. | Takiya, D.M.; identifiedBy: Allan Paulo Moreira dos Santos; institutionCode: DZRJ; basisOfRecord: PreservedSpecimen
- e. country: Brazil; stateProvince: Ceará; municipality: Ubajara; locality: Parque Nacional de Ubajara, Trilha Samambaia, Rio Gameleira; maximumElevationInMeters: 874; verbatimCoordinates: 3°50'25"S, 40°54'19"W; samplingProtocol: Pennsylvania light trap; verbatimEventDate: 14.ii.13; individualCount: 1; sex: male; lifeStage: adult; recordedBy: Santos, A.P.M. | Takiya, D.M.; identifiedBy: Allan Paulo Moreira dos Santos; institutionCode: DZRJ; basisOfRecord: PreservedSpecimen
- f. country: Brazil; stateProvince: Ceará; municipality: Ubajara; locality: Parque Nacional de Ubajara, Trilha Araticum, Rio das Minas; maximumElevationInMeters: 524; verbatimCoordinates: 3°50'3"S, 40°54'18"W; samplingProtocol: Malaise intercept trap;

- verbatimEventDate: 14.ii.13; individualCount: 2; sex: male; lifeStage: adult; recordedBy: Rafael, J.A. | Limeira-de-Oliveira, F. | Takiya, D.M. | Santos, A.P.M. | et al.; identifiedBy: Allan Paulo Moreira dos Santos; institutionCode: DZRJ; basisOfRecord: PreservedSpecimen
- g. country: Brazil; stateProvince: Ceará; municipality: Ubajara; locality: Parque Nacional de Ubajara, Cachoeira do Cafundó; maximumElevationInMeters: 783; verbatimCoordinates: 3°50'12"S, 40°54'35"W; samplingProtocol: Pennsylvania light trap; verbatimEventDate: 15.ii.13; individualCount: 8; sex: male; lifeStage: adult; recordedBy: Santos, A.P.M. | Takiya, D.M.; identifiedBy: Allan Paulo Moreira dos Santos; institutionCode: DZRJ; basisOfRecord: PreservedSpecimen
- h. country: Brazil; stateProvince: Ceará; municipality: Ubajara; locality: Parque Nacional de Ubajara, Ponte sobre Rio Miranda; maximumElevationInMeters: 792; verbatimCoordinates: 3°50'7.4"S, 40°54'47.5"W; samplingProtocol: Pennsylvania light trap; verbatimEventDate: 15.ii.13; individualCount: 2; sex: male; lifeStage: adult; recordedBy: Santos, A.P.M. | Takiya, D.M.; identifiedBy: Allan Paulo Moreira dos Santos; institutionCode: DZRJ; basisOfRecord: PreservedSpecimen
- i. country: Brazil; stateProvince: Ceará; municipality: Ubajara; locality: Parque Nacional de Ubajara, Ponte sobre Rio Miranda; maximumElevationInMeters: 792; verbatimCoordinates: 3°50'7.4"S, 40°54'47.5"W; samplingProtocol: Pennsylvania light trap; verbatimEventDate: 15.ii.13; individualCount: 2; sex: female; lifeStage: adult; recordedBy: Santos, A.P.M. | Takiya, D.M.; identifiedBy: Allan Paulo Moreira dos Santos; institutionCode: DZRJ; basisOfRecord: PreservedSpecimen
- j. country: Brazil; stateProvince: Ceará; municipality: Ubajara; locality: Parque Nacional de Ubajara, Trilha Araticum, Rio das Minas na altura da trilha do teleférico; maximumElevationInMeters: 420; verbatimCoordinates: 3°49'58"S, 40°53'53"W; samplingProtocol: Malaise intercept trap; verbatimEventDate: 20.iv.12; individualCount: 1; sex: male; lifeStage: adult; recordedBy: Rafael, J.A. | Limeira-de-Oliveira, F. | Takiya, D.M. | et al.; identifiedBy: Allan Paulo Moreira dos Santos; institutionCode: DZRJ; basisOfRecord: PreservedSpecimen
- k. country: Brazil; stateProvince: Ceará; municipality: Ubajara; locality: Parque Nacional de Ubajara, Trilha Araticum, Rio das Minas na altura da trilha do teleférico; maximumElevationInMeters: 420; verbatimCoordinates: 3°49'58"S, 40°53'53"W; samplingProtocol: Malaise intercept trap; verbatimEventDate: 20.iv.12; individualCount: 1; sex: male; lifeStage: adult; recordedBy: Rafael, J.A. | Limeira-de-Oliveira, F. | Takiya, D.M. | et al.; identifiedBy: Allan Paulo Moreira dos Santos; institutionCode: DZRJ; basisOfRecord: PreservedSpecimen
- l. country: Brazil; stateProvince: Ceará; municipality: Ubajara; locality: Parque Nacional de Ubajara, Trilha Samambaia, Rio Gameleira; maximumElevationInMeters: 874; verbatimCoordinates: 3°50'25"S, 40°54'19"W; samplingProtocol: Pennsylvania light trap; verbatimEventDate: 21.iv.12; individualCount: 2; sex: male; lifeStage: adult; recordedBy: Takiya, D.M. | Câmara, J.T.; identifiedBy: Allan Paulo Moreira dos Santos; institutionCode: DZRJ; basisOfRecord: PreservedSpecimen
- m. country: Brazil; stateProvince: Ceará; municipality: Ubajara; locality: Parque Nacional de Ubajara, Trilha Samambaia, Rio Gameleira; maximumElevationInMeters: 874; verbatimCoordinates: 3°50'25"S, 40°54'19"W; samplingProtocol: Pennsylvania light trap; verbatimEventDate: 21.iv.12; individualCount: 1; sex: female; lifeStage: adult; recordedBy: Takiya, D.M. | Câmara, J.T.; identifiedBy: Allan Paulo Moreira dos Santos; institutionCode: DZRJ; basisOfRecord: PreservedSpecimen
- n. country: Brazil; stateProvince: Ceará; municipality: Ubajara; locality: Parque Nacional de Ubajara, Trilha Samambaia, Rio Gameleira; maximumElevationInMeters: 874;

- verbatimCoordinates: 3°50'25"S, 40°54'19"W; samplingProtocol: Pennsylvania light trap; verbatimEventDate: 21.iv.12; individualCount: 4; sex: male; lifeStage: adult; recordedBy: Takiya, D.M. | Câmara, J.T.; identifiedBy: Allan Paulo Moreira dos Santos; institutionCode: DZRJ; basisOfRecord: PreservedSpecimen
- o. country: Brazil; stateProvince: Ceará; municipality: Ubajara; locality: Parque Nacional de Ubajara, Rio Cafundó, pouco acima da cachoeira; maximumElevationInMeters: 795; verbatimCoordinates: 3°50'13"S, 40°54'35"W; samplingProtocol: Malaise intercept trap; verbatimEventDate: 21.iv.12; individualCount: 3; sex: male; lifeStage: adult; recordedBy: Rafael, J.A. | Limeira-de-Oliveira, F. | Takiya, D.M. | et al.; identifiedBy: Allan Paulo Moreira dos Santos; institutionCode: DZRJ; basisOfRecord: PreservedSpecimen
- p. country: Brazil; stateProvince: Ceará; municipality: Ubajara; locality: Parque Nacional de Ubajara, Rio Cafundó, pouco acima da cachoeira; maximumElevationInMeters: 795; verbatimCoordinates: 3°50'13"S, 40°54'35"W; samplingProtocol: Malaise intercept trap; verbatimEventDate: 21.iv.12; individualCount: 1; sex: female; lifeStage: adult; recordedBy: Rafael, J.A. | Limeira-de-Oliveira, F. | Takiya, D.M. | et al.; identifiedBy: Allan Paulo Moreira dos Santos; institutionCode: DZRJ; basisOfRecord: PreservedSpecimen
- q. country: Brazil; stateProvince: Ceará; municipality: Ubajara; locality: Parque Nacional de Ubajara, Trilha Samambaia, Mirante da cachoeira do Gameleira; maximumElevationInMeters: 880; verbatimCoordinates: 3°50'21"S, 40°54'23"W; samplingProtocol: Pennsylvania light trap; verbatimEventDate: 23.iv.12; individualCount: 4; sex: male; lifeStage: adult; recordedBy: Takiya, D.M. | Câmara, J.T.; identifiedBy: Allan Paulo Moreira dos Santos; institutionCode: DZRJ; basisOfRecord: PreservedSpecimen
- r. country: Brazil; stateProvince: Ceará; municipality: Ubajara; locality: Parque Nacional de Ubajara, Trilha Samambaia, Mirante da cachoeira do Gameleira; maximumElevationInMeters: 880; verbatimCoordinates: 3°50'21"S, 40°54'23"W; samplingProtocol: Pennsylvania light trap; verbatimEventDate: 23.iv.12; individualCount: 8; sex: female; lifeStage: adult; recordedBy: Takiya, D.M. | Câmara, J.T.; identifiedBy: Allan Paulo Moreira dos Santos; institutionCode: DZRJ; basisOfRecord: PreservedSpecimen
- s. country: Brazil; stateProvince: Ceará; municipality: Ubajara; locality: Parque Nacional de Ubajara, Rio Cafundó, pouco acima da cachoeira; maximumElevationInMeters: 795; verbatimCoordinates: 3°50'13"S, 40°54'35"W; samplingProtocol: Pennsylvania light trap; verbatimEventDate: 24.iv.12; individualCount: 3; sex: male; lifeStage: adult; recordedBy: Takiya, D.M. | Rafael, J.A.; identifiedBy: Allan Paulo Moreira dos Santos; institutionCode: DZRJ; basisOfRecord: PreservedSpecimen

Distribution: Brazil: CEI, MG, SP, SC.

Notes: New species record for Northeastern Brazil.

***Helicopsyche (Feropsyche) vergelana** Ross, 1956**

Materials

- a. country: Brazil; stateProvince: Ceará; municipality: Ubajara; locality: Parque Nacional de Ubajara, Rio Cafundó, pouco acima da cachoeira; maximumElevationInMeters: 795; verbatimCoordinates: 3°50'13"S, 40°54'35"W; samplingProtocol: Malaise intercept trap; verbatimEventDate: 13.ix.12; individualCount: 2; sex: male; lifeStage: adult; recordedBy: Limeira-de-Oliveira | et al.; identifiedBy: Allan Paulo Moreira dos Santos; institutionCode: DZRJ; basisOfRecord: PreservedSpecimen

- b. country: Brazil; stateProvince: Ceará; municipality: Ubajara; locality: Parque Nacional de Ubajara, Rio Cafundó, pouco acima da cachoeira; maximumElevationInMeters: 795; verbatimCoordinates: 3°50'13"S, 40°54'35"W; samplingProtocol: Malaise intercept trap; verbatimEventDate: 13.xi.12; individualCount: 1; sex: male; lifeStage: adult; recordedBy: Limeira-de-Oliveira | et al.; identifiedBy: Allan Paulo Moreira dos Santos; institutionCode: DZRJ; basisOfRecord: PreservedSpecimen
- c. country: Brazil; stateProvince: Ceará; municipality: Ubajara; locality: Parque Nacional de Ubajara, Rio Cafundó, pouco acima da cachoeira; maximumElevationInMeters: 795; verbatimCoordinates: 3°50'13"S, 40°54'35"W; samplingProtocol: Malaise intercept trap; verbatimEventDate: 13.xi.12; individualCount: 4; sex: female; lifeStage: adult; recordedBy: Limeira-de-Oliveira | et al.; identifiedBy: Allan Paulo Moreira dos Santos; institutionCode: DZRJ; basisOfRecord: PreservedSpecimen
- d. country: Brazil; stateProvince: Ceará; municipality: Ubajara; locality: Parque Nacional de Ubajara, Trilha Araticum, Rio das Minas; maximumElevationInMeters: 524; verbatimCoordinates: 3°50'3"S, 40°54'18"W; samplingProtocol: Malaise intercept trap; verbatimEventDate: 14.ii.13; individualCount: 32; sex: male; lifeStage: adult; recordedBy: Rafael, J.A. | Limeira-de-Oliveira, F. | Takiya, D.M. | Santos, A.P.M. | et al.; identifiedBy: Allan Paulo Moreira dos Santos; institutionCode: DZRJ; basisOfRecord: PreservedSpecimen
- e. country: Brazil; stateProvince: Ceará; municipality: Ubajara; locality: Parque Nacional de Ubajara, Trilha Araticum, Rio das Minas na altura da trilha do teleférico; maximumElevationInMeters: 420; verbatimCoordinates: 3°49'58"S, 40°53'53"W; samplingProtocol: Malaise intercept trap; verbatimEventDate: 14.ii.13; individualCount: 4; sex: male; lifeStage: adult; recordedBy: Rafael, J.A. | Limeira-de-Oliveira, F. | Takiya, D.M. | Santos, A.P.M. | et al.; identifiedBy: Allan Paulo Moreira dos Santos; institutionCode: DZRJ; basisOfRecord: PreservedSpecimen
- f. country: Brazil; stateProvince: Ceará; municipality: Ubajara; locality: Parque Nacional de Ubajara, Trilha Araticum, Rio das Minas na altura da trilha do teleférico; maximumElevationInMeters: 420; verbatimCoordinates: 3°49'58"S, 40°53'53"W; samplingProtocol: Malaise intercept trap; verbatimEventDate: 14.ii.13; individualCount: 36; sex: female; lifeStage: adult; recordedBy: Rafael, J.A. | Limeira-de-Oliveira, F. | Takiya, D.M. | Santos, A.P.M. | et al.; identifiedBy: Allan Paulo Moreira dos Santos; institutionCode: DZRJ; basisOfRecord: PreservedSpecimen
- g. country: Brazil; stateProvince: Ceará; municipality: Ubajara; locality: Parque Nacional de Ubajara, Trilha Araticum, Rio da Minas abaixo do teleférico; maximumElevationInMeters: 395; verbatimCoordinates: 3°49'43.3"S, 40°53'51.5"W; samplingProtocol: Pennsylvania light trap; verbatimEventDate: 14.ii.13; individualCount: 1; sex: male; lifeStage: adult; recordedBy: Santos, A.P.M. | Takiya, D.M.; identifiedBy: Allan Paulo Moreira dos Santos; institutionCode: DZRJ; basisOfRecord: PreservedSpecimen
- h. country: Brazil; stateProvince: Ceará; municipality: Ubajara; locality: Parque Nacional de Ubajara, Cachoeira do Cafundó; maximumElevationInMeters: 783; verbatimCoordinates: 3°50'12"S, 40°54'35"W; samplingProtocol: Pennsylvania light trap; verbatimEventDate: 15.ii.13; individualCount: 2; sex: male; lifeStage: adult; recordedBy: Santos, A.P.M. | Takiya, D.M.; identifiedBy: Allan Paulo Moreira dos Santos; institutionCode: DZRJ; basisOfRecord: PreservedSpecimen
- i. country: Brazil; stateProvince: Ceará; municipality: Ubajara; locality: Parque Nacional de Ubajara, Trilha Araticum, Rio das Minas; maximumElevationInMeters: 524; verbatimCoordinates: 3°50'3"S, 40°54'18"W; samplingProtocol: Malaise intercept trap; verbatimEventDate: 17.ii.13; individualCount: 4; sex: male; lifeStage: adult; recordedBy: Rafael, J.A. | Limeira-de-Oliveira, F. | Takiya, D.M. | Santos, A.P.M. | et al.; identifiedBy:

Allan Paulo Moreira dos Santos; institutionCode: DZRJ; basisOfRecord: PreservedSpecimen

- j. country: Brazil; stateProvince: Ceará; municipality: Ubajara; locality: Parque Nacional de Ubajara, Trilha Araticum, Rio das Minas; maximumElevationInMeters: 524; verbatimCoordinates: 3°50'3"S, 40°54'18"W; samplingProtocol: Malaise intercept trap; verbatimEventDate: 17.ii.13; individualCount: 4; sex: female; lifeStage: adult; recordedBy: Rafael, J.A. | Limeira-de-Oliveira, F. | Takiya, D.M. | Santos, A.P.M. | et al.; identifiedBy: Allan Paulo Moreira dos Santos; institutionCode: DZRJ; basisOfRecord: PreservedSpecimen
- k. country: Brazil; stateProvince: Ceará; municipality: Ubajara; locality: Parque Nacional de Ubajara, Trilha Araticum, Rio das Minas na altura da trilha do teleférico; maximumElevationInMeters: 420; verbatimCoordinates: 3°49'58"S, 40°53'53"W; samplingProtocol: Malaise intercept trap; verbatimEventDate: 20.iv.12; individualCount: 1; sex: male; lifeStage: adult; recordedBy: Rafael, J.A. | Limeira-de-Oliveira, F. | Takiya, D.M. | et al.; identifiedBy: Allan Paulo Moreira dos Santos; institutionCode: DZRJ; basisOfRecord: PreservedSpecimen
- l. country: Brazil; stateProvince: Ceará; municipality: Ubajara; locality: Parque Nacional de Ubajara, Trilha Araticum, Rio das Minas na altura da trilha do teleférico; maximumElevationInMeters: 420; verbatimCoordinates: 3°49'58"S, 40°53'53"W; samplingProtocol: Malaise intercept trap; verbatimEventDate: 20.iv.12; individualCount: 1; sex: male; lifeStage: adult; recordedBy: Rafael, J.A. | Limeira-de-Oliveira, F. | Takiya, D.M. | et al.; identifiedBy: Allan Paulo Moreira dos Santos; institutionCode: DZRJ; basisOfRecord: PreservedSpecimen
- m. country: Brazil; stateProvince: Ceará; municipality: Ubajara; locality: Parque Nacional de Ubajara, Trilha Araticum, Rio das Minas na altura da trilha do teleférico; maximumElevationInMeters: 420; verbatimCoordinates: 3°49'58"S, 40°53'53"W; samplingProtocol: Malaise intercept trap; verbatimEventDate: 20.iv.12; individualCount: 2; sex: female; lifeStage: adult; recordedBy: Rafael, J.A. | Limeira-de-Oliveira, F. | Takiya, D.M. | et al.; identifiedBy: Allan Paulo Moreira dos Santos; institutionCode: DZRJ; basisOfRecord: PreservedSpecimen
- n. country: Brazil; stateProvince: Ceará; municipality: Ubajara; locality: Parque Nacional de Ubajara, Trilha Araticum, Rio das Minas na altura da trilha do teleférico; maximumElevationInMeters: 420; verbatimCoordinates: 3°49'58"S, 40°53'53"W; samplingProtocol: Malaise intercept trap; verbatimEventDate: 20.iv.12; individualCount: 3; sex: male; lifeStage: adult; recordedBy: Rafael, J.A. | Limeira-de-Oliveira, F. | Takiya, D.M. | et al.; identifiedBy: Allan Paulo Moreira dos Santos; institutionCode: DZRJ; basisOfRecord: PreservedSpecimen
- o. country: Brazil; stateProvince: Ceará; municipality: Ubajara; locality: Parque Nacional de Ubajara, Trilha Araticum, Rio das Minas na altura da trilha do teleférico; maximumElevationInMeters: 420; verbatimCoordinates: 3°49'58"S, 40°53'53"W; samplingProtocol: Malaise intercept trap; verbatimEventDate: 20.iv.12; individualCount: 6; sex: male; lifeStage: adult; recordedBy: Rafael, J.A. | Limeira-de-Oliveira, F. | Takiya, D.M. | et al.; identifiedBy: Allan Paulo Moreira dos Santos; institutionCode: DZRJ; basisOfRecord: PreservedSpecimen
- p. country: Brazil; stateProvince: Ceará; municipality: Ubajara; locality: Parque Nacional de Ubajara, Trilha Araticum, Rio das Minas na altura da trilha do teleférico; maximumElevationInMeters: 420; verbatimCoordinates: 3°49'58"S, 40°53'53"W; samplingProtocol: Malaise intercept trap; verbatimEventDate: 20.iv.12; individualCount: 11; sex: female; lifeStage: adult; recordedBy: Rafael, J.A. | Limeira-de-Oliveira, F. | Takiya,

- D.M. | et al.; identifiedBy: Allan Paulo Moreira dos Santos; institutionCode: DZRJ; basisOfRecord: PreservedSpecimen
- q. country: Brazil; stateProvince: Ceará; municipality: Ubajara; locality: Parque Nacional de Ubajara, Trilha Araticum, Rio das Minas na altura da trilha do teleférico; maximumElevationInMeters: 420; verbatimCoordinates: 3°49'58"S, 40°53'53"W; samplingProtocol: Malaise intercept trap; verbatimEventDate: 20.iv.12; individualCount: 20; sex: male; lifeStage: adult; recordedBy: Rafael, J.A. | Limeira-de-Oliveira, F. | Takiya, D.M. | et al.; identifiedBy: Allan Paulo Moreira dos Santos; institutionCode: DZRJ; basisOfRecord: PreservedSpecimen
- r. country: Brazil; stateProvince: Ceará; municipality: Ubajara; locality: Parque Nacional de Ubajara, Rio Cafundó, pouco acima da cachoeira; maximumElevationInMeters: 795; verbatimCoordinates: 3°50'13"S, 40°54'35"W; samplingProtocol: Malaise intercept trap; verbatimEventDate: 21.iv.12; individualCount: 15; sex: male; lifeStage: adult; recordedBy: Rafael, J.A. | Limeira-de-Oliveira, F. | Takiya, D.M. | et al.; identifiedBy: Allan Paulo Moreira dos Santos; institutionCode: DZRJ; basisOfRecord: PreservedSpecimen
- s. country: Brazil; stateProvince: Ceará; municipality: Ubajara; locality: Parque Nacional de Ubajara, Trilha Araticum, Rio das Minas na altura da trilha do teleférico; maximumElevationInMeters: 420; verbatimCoordinates: 3°49'58"S, 40°53'53"W; samplingProtocol: Malaise intercept trap; verbatimEventDate: 21.v.12; individualCount: 18; sex: male; lifeStage: adult; recordedBy: Limeira-de-Oliveira | et al.; identifiedBy: Allan Paulo Moreira dos Santos; institutionCode: DZRJ; basisOfRecord: PreservedSpecimen
- t. country: Brazil; stateProvince: Ceará; municipality: Ubajara; locality: Parque Nacional de Ubajara, Trilha Araticum, Rio das Minas na altura da trilha do teleférico; maximumElevationInMeters: 420; verbatimCoordinates: 3°49'58"S, 40°53'53"W; samplingProtocol: Malaise intercept trap; verbatimEventDate: 21.v.12; individualCount: 38; sex: female; lifeStage: adult; recordedBy: Limeira-de-Oliveira | et al.; identifiedBy: Allan Paulo Moreira dos Santos; institutionCode: DZRJ; basisOfRecord: PreservedSpecimen
- u. country: Brazil; stateProvince: Ceará; municipality: Ubajara; locality: Parque Nacional de Ubajara, Trilha Araticum, Rio das Minas; maximumElevationInMeters: 524; verbatimCoordinates: 3°50'3"S, 40°54'18"W; samplingProtocol: Pennsylvania light trap; verbatimEventDate: 22.iv.12; individualCount: 2; sex: male; lifeStage: adult; recordedBy: Takiya, D.M. | Somavilla, A.; identifiedBy: Allan Paulo Moreira dos Santos; institutionCode: DZRJ; basisOfRecord: PreservedSpecimen
- v. country: Brazil; stateProvince: Ceará; municipality: Ubajara; locality: Parque Nacional de Ubajara, Trilha Araticum, Rio das Minas; maximumElevationInMeters: 524; verbatimCoordinates: 3°50'3"S, 40°54'18"W; samplingProtocol: Pennsylvania light trap; verbatimEventDate: 22.iv.12; individualCount: 18; sex: female; lifeStage: adult; recordedBy: Takiya, D.M. | Somavilla, A.; identifiedBy: Allan Paulo Moreira dos Santos; institutionCode: DZRJ; basisOfRecord: PreservedSpecimen
- w. country: Brazil; stateProvince: Ceará; municipality: Ubajara; locality: Parque Nacional de Ubajara, Rio Cafundó, pouco acima da cachoeira; maximumElevationInMeters: 795; verbatimCoordinates: 3°50'13"S, 40°54'35"W; samplingProtocol: Pennsylvania light trap; verbatimEventDate: 24.iv.12; individualCount: 1; sex: male; lifeStage: adult; recordedBy: Takiya, D.M. | Rafael, J.A.; identifiedBy: Allan Paulo Moreira dos Santos; institutionCode: DZRJ; basisOfRecord: PreservedSpecimen

Distribution: Mexico. Belize. Guatemala. Honduras. Costa Rica. Panama. Trinidad and Tobago. Venezuela. Suriname. Brazil: PII, CEI, PE. Peru.

Notes: New species record for CE.

Family Hydropsychidae

Genus *Leptonema* Guérin, 1843

Leptonema spinulum Flint, McAlpine & Ross, 1987

Material

- a. country: Brazil; stateProvince: Ceará; municipality: Ubajara; locality: Parque Nacional de Ubajara, Rio Cafundó, pouco acima da cachoeira; maximumElevationInMeters: 795; verbatimCoordinates: 3°50'13"S, 40°54'35"W; samplingProtocol: Pennsylvania light trap; verbatimEventDate: 24.iv.12; individualCount: 1; sex: male; lifeStage: adult; recordedBy: Takiya, D.M. | Rafael, J.A.; identifiedBy: Allan Paulo Moreira dos Santos; institutionCode: DZRJ; basisOfRecord: PreservedSpecimen

Distribution: Venezuela. Guyana. Brazil: PA, AM, CEI, MT, DF. Peru. Argentina.

Notes: New species record for Northeastern Brazil.

*Leptonema viridianum** Navás, 1916

Materials

- a. country: Brazil; stateProvince: Ceará; municipality: Ubajara; locality: Parque Nacional de Ubajara, Rio Cafundó, pouco acima da cachoeira; maximumElevationInMeters: 795; verbatimCoordinates: 3°50'13"S, 40°54'35"W; samplingProtocol: Malaise intercept trap; verbatimEventDate: 1.ii.13; individualCount: 1; sex: female; lifeStage: adult; recordedBy: Limeira-de-Oliveira | et al.; identifiedBy: Allan Paulo Moreira dos Santos; institutionCode: DZRJ; basisOfRecord: PreservedSpecimen
- b. country: Brazil; stateProvince: Ceará; municipality: Ubajara; locality: Parque Nacional de Ubajara, Rio Cafundó, pouco acima da cachoeira; maximumElevationInMeters: 795; verbatimCoordinates: 3°50'13"S, 40°54'35"W; samplingProtocol: Malaise intercept trap; verbatimEventDate: 13.xi.12; individualCount: 1; sex: male; lifeStage: adult; recordedBy: Limeira-de-Oliveira | et al.; identifiedBy: Allan Paulo Moreira dos Santos; institutionCode: DZRJ; basisOfRecord: PreservedSpecimen
- c. country: Brazil; stateProvince: Ceará; municipality: Ubajara; locality: Parque Nacional de Ubajara, Trilha Araticum, Rio das Minas; maximumElevationInMeters: 524; verbatimCoordinates: 3°50'3"S, 40°54'18"W; samplingProtocol: Pennsylvania light trap; verbatimEventDate: 14.ii.13; individualCount: 1; sex: female; lifeStage: adult; recordedBy: Santos, A.P.M. | Takiya, D.M.; identifiedBy: Allan Paulo Moreira dos Santos; institutionCode: DZRJ; basisOfRecord: PreservedSpecimen
- d. country: Brazil; stateProvince: Ceará; municipality: Ubajara; locality: Parque Nacional de Ubajara, Trilha Araticum, Rio das Minas; maximumElevationInMeters: 524; verbatimCoordinates: 3°50'3"S, 40°54'18"W; samplingProtocol: Pennsylvania light trap; verbatimEventDate: 14.ii.13; individualCount: 1; sex: male; lifeStage: adult; recordedBy: Santos, A.P.M. | Takiya, D.M.; identifiedBy: Allan Paulo Moreira dos Santos; institutionCode: DZRJ; basisOfRecord: PreservedSpecimen

- e. country: Brazil; stateProvince: Ceará; municipality: Ubajara; locality: Parque Nacional de Ubajara, Trilha Araticum, Rio das Minas; maximumElevationInMeters: 524; verbatimCoordinates: 3°50'3"S, 40°54'18"W; samplingProtocol: Pennsylvania light trap; verbatimEventDate: 14.ii.13; individualCount: 1; sex: female; lifeStage: adult; recordedBy: Santos, A.P.M. | Takiya, D.M.; identifiedBy: Allan Paulo Moreira dos Santos; institutionCode: DZRJ; basisOfRecord: PreservedSpecimen
- f. country: Brazil; stateProvince: Ceará; municipality: Ubajara; locality: Parque Nacional de Ubajara, Trilha Araticum, Rio das Minas; maximumElevationInMeters: 524; verbatimCoordinates: 3°50'3"S, 40°54'18"W; samplingProtocol: Pennsylvania light trap; verbatimEventDate: 14.ii.13; individualCount: 5; sex: male; lifeStage: adult; recordedBy: Santos, A.P.M. | Takiya, D.M.; identifiedBy: Allan Paulo Moreira dos Santos; institutionCode: DZRJ; basisOfRecord: PreservedSpecimen
- g. country: Brazil; stateProvince: Ceará; municipality: Ubajara; locality: Parque Nacional de Ubajara, Trilha Araticum, Rio das Minas na altura da trilha do teleférico; maximumElevationInMeters: 420; verbatimCoordinates: 3°49'58"S, 40°53'53"W; samplingProtocol: Malaise intercept trap; verbatimEventDate: 14.ii.13; individualCount: 3; sex: male; lifeStage: adult; recordedBy: Rafael, J.A. | Limeira-de-Oliveira, F. | Takiya, D.M. | Santos, A.P.M. | et al.; identifiedBy: Allan Paulo Moreira dos Santos; institutionCode: DZRJ; basisOfRecord: PreservedSpecimen
- h. country: Brazil; stateProvince: Ceará; municipality: Ubajara; locality: Parque Nacional de Ubajara, Rio das Minas, próximo ao Portão Araticum; maximumElevationInMeters: 328; verbatimCoordinates: 3°49'32.6"S, 40°53'32.8"W; samplingProtocol: Malaise intercept trap; verbatimEventDate: 14.ii.13; individualCount: 6; sex: female; lifeStage: adult; recordedBy: Rafael, J.A. | Limeira-de-Oliveira, F. | Takiya, D.M. | Santos, A.P.M. | et al.; identifiedBy: Allan Paulo Moreira dos Santos; institutionCode: DZRJ; basisOfRecord: PreservedSpecimen
- i. country: Brazil; stateProvince: Ceará; municipality: Ubajara; locality: Parque Nacional de Ubajara, Trilha Araticum, Rio das Minas; maximumElevationInMeters: 524; verbatimCoordinates: 3°50'3"S, 40°54'18"W; samplingProtocol: Manual; verbatimEventDate: 17.ii.13; individualCount: 3; sex: male; lifeStage: adult; recordedBy: Santos, A.P.M. | Takiya, D.M.; identifiedBy: Allan Paulo Moreira dos Santos; institutionCode: DZRJ; basisOfRecord: PreservedSpecimen
- j. country: Brazil; stateProvince: Ceará; municipality: Ubajara; locality: Parque Nacional de Ubajara, Rio das Minas, próximo ao Portão Araticum; maximumElevationInMeters: 328; verbatimCoordinates: 3°49'32.6"S, 40°53'32.8"W; samplingProtocol: Malaise intercept trap; verbatimEventDate: 17.ii.13; individualCount: 3; sex: female; lifeStage: adult; recordedBy: Rafael, J.A. | Limeira-de-Oliveira, F. | Takiya, D.M. | Santos, A.P.M. | et al.; identifiedBy: Allan Paulo Moreira dos Santos; institutionCode: DZRJ; basisOfRecord: PreservedSpecimen
- k. country: Brazil; stateProvince: Ceará; municipality: Ubajara; locality: Parque Nacional de Ubajara, Trilha Samambaia, Rio Gameleira; maximumElevationInMeters: 874; verbatimCoordinates: 3°50'25"S, 40°54'19"W; samplingProtocol: Malaise intercept trap; verbatimEventDate: 20.iv.12; individualCount: 2; sex: female; lifeStage: adult; recordedBy: Rafael, J.A. | Limeira-de-Oliveira, F. | Takiya, D.M. | et al.; identifiedBy: Allan Paulo Moreira dos Santos; institutionCode: DZRJ; basisOfRecord: PreservedSpecimen
- l. country: Brazil; stateProvince: Ceará; municipality: Ubajara; locality: Parque Nacional de Ubajara, Trilha Araticum, Rio das Minas na altura da trilha do teleférico; maximumElevationInMeters: 420; verbatimCoordinates: 3°49'58"S, 40°53'53"W; samplingProtocol: Malaise intercept trap; verbatimEventDate: 20.iv.12; individualCount: 10; sex: male; lifeStage: adult; recordedBy: Rafael, J.A. | Limeira-de-Oliveira, F. | Takiya,

- D.M. | et al.; identifiedBy: Allan Paulo Moreira dos Santos; institutionCode: DZRJ; basisOfRecord: PreservedSpecimen
- m. country: Brazil; stateProvince: Ceará; municipality: Ubajara; locality: Parque Nacional de Ubajara, Trilha Araticum, Rio das Minas na altura da trilha do teleférico; maximumElevationInMeters: 420; verbatimCoordinates: 3°49'58"S, 40°53'53"W; samplingProtocol: Malaise intercept trap; verbatimEventDate: 20.iv.12; individualCount: 57; sex: female; lifeStage: adult; recordedBy: Rafael, J.A. | Limeira-de-Oliveira, F. | Takiya, D.M. | et al.; identifiedBy: Allan Paulo Moreira dos Santos; institutionCode: DZRJ; basisOfRecord: PreservedSpecimen
- n. country: Brazil; stateProvince: Ceará; municipality: Ubajara; locality: Parque Nacional de Ubajara, Trilha Araticum, Rio das Minas na altura da trilha do teleférico; maximumElevationInMeters: 420; verbatimCoordinates: 3°49'58"S, 40°53'53"W; samplingProtocol: Malaise intercept trap; verbatimEventDate: 20.iv.12; individualCount: 5; sex: male; lifeStage: adult; recordedBy: Rafael, J.A. | Limeira-de-Oliveira, F. | Takiya, D.M. | et al.; identifiedBy: Allan Paulo Moreira dos Santos; institutionCode: DZRJ; basisOfRecord: PreservedSpecimen
- o. country: Brazil; stateProvince: Ceará; municipality: Ubajara; locality: Parque Nacional de Ubajara, Trilha Araticum, Rio das Minas na altura da trilha do teleférico; maximumElevationInMeters: 420; verbatimCoordinates: 3°49'58"S, 40°53'53"W; samplingProtocol: Malaise intercept trap; verbatimEventDate: 20.iv.12; individualCount: 52; sex: female; lifeStage: adult; recordedBy: Rafael, J.A. | Limeira-de-Oliveira, F. | Takiya, D.M. | et al.; identifiedBy: Allan Paulo Moreira dos Santos; institutionCode: DZRJ; basisOfRecord: PreservedSpecimen
- p. country: Brazil; stateProvince: Ceará; municipality: Ubajara; locality: Parque Nacional de Ubajara, Trilha Araticum, Rio das Minas; maximumElevationInMeters: 524; verbatimCoordinates: 3°50'3"S, 40°54'18"W; samplingProtocol: Pennsylvania light trap; verbatimEventDate: 21.iv.12; individualCount: 11; sex: male; lifeStage: adult; recordedBy: Takiya, D.M. | Câmara, J.T.; identifiedBy: Allan Paulo Moreira dos Santos; institutionCode: DZRJ; basisOfRecord: PreservedSpecimen
- q. country: Brazil; stateProvince: Ceará; municipality: Ubajara; locality: Parque Nacional de Ubajara, Trilha Araticum, Rio das Minas; maximumElevationInMeters: 524; verbatimCoordinates: 3°50'3"S, 40°54'18"W; samplingProtocol: Pennsylvania light trap; verbatimEventDate: 21.iv.12; individualCount: 25; sex: female; lifeStage: adult; recordedBy: Takiya, D.M. | Câmara, J.T.; identifiedBy: Allan Paulo Moreira dos Santos; institutionCode: DZRJ; basisOfRecord: PreservedSpecimen
- r. country: Brazil; stateProvince: Ceará; municipality: Ubajara; locality: Parque Nacional de Ubajara, Trilha Araticum, Rio das Minas; maximumElevationInMeters: 524; verbatimCoordinates: 3°50'3"S, 40°54'18"W; samplingProtocol: Pennsylvania light trap; verbatimEventDate: 22.iv.12; individualCount: 2; sex: male; lifeStage: adult; recordedBy: Takiya, D.M. | Somavilla, A.; identifiedBy: Allan Paulo Moreira dos Santos; institutionCode: DZRJ; basisOfRecord: PreservedSpecimen
- s. country: Brazil; stateProvince: Ceará; municipality: Ubajara; locality: Parque Nacional de Ubajara, Trilha Araticum, Rio das Minas; maximumElevationInMeters: 524; verbatimCoordinates: 3°50'3"S, 40°54'18"W; samplingProtocol: Pennsylvania light trap; verbatimEventDate: 22.iv.12; individualCount: 11; sex: female; lifeStage: adult; recordedBy: Takiya, D.M. | Somavilla, A.; identifiedBy: Allan Paulo Moreira dos Santos; institutionCode: DZRJ; basisOfRecord: PreservedSpecimen

Distribution: Colombia. Venezuela. Guyana. Brazil: PA, PI, CE, GO, MG, DF, ES, RJ. Ecuador. Peru. Bolivia. Paraguay. Argentina.

Genus *Macrostemum* Kolenati, 1859

Macrostemum hyalinum (F.J. Pictet, 1836)

Materials

- a. country: Brazil; stateProvince: Ceará; municipality: Ubajara; locality: Parque Nacional de Ubajara, Rio Cafundó, pouco acima da cachoeira; maximumElevationInMeters: 795; verbatimCoordinates: 3°50'13"S, 40°54'35"W; samplingProtocol: Malaise intercept trap; verbatimEventDate: 1.ii.13; individualCount: 5; sex: male; lifeStage: adult; recordedBy: Limeira-de-Oliveira | et al.; identifiedBy: Allan Paulo Moreira dos Santos; institutionCode: DZRJ; basisOfRecord: PreservedSpecimen
- b. country: Brazil; stateProvince: Ceará; municipality: Ubajara; locality: Parque Nacional de Ubajara, Rio Cafundó, pouco acima da cachoeira; maximumElevationInMeters: 795; verbatimCoordinates: 3°50'13"S, 40°54'35"W; samplingProtocol: Malaise intercept trap; verbatimEventDate: 1.ii.13; individualCount: 4; sex: female; lifeStage: adult; recordedBy: Limeira-de-Oliveira | et al.; identifiedBy: Allan Paulo Moreira dos Santos; institutionCode: DZRJ; basisOfRecord: PreservedSpecimen
- c. country: Brazil; stateProvince: Ceará; municipality: Ubajara; locality: Parque Nacional de Ubajara, Rio Cafundó, pouco acima da cachoeira; maximumElevationInMeters: 795; verbatimCoordinates: 3°50'13"S, 40°54'35"W; samplingProtocol: Malaise intercept trap; verbatimEventDate: 1.xii.12; individualCount: 1; sex: male; lifeStage: adult; recordedBy: Limeira-de-Oliveira | et al.; identifiedBy: Allan Paulo Moreira dos Santos; institutionCode: DZRJ; basisOfRecord: PreservedSpecimen
- d. country: Brazil; stateProvince: Ceará; municipality: Ubajara; locality: Parque Nacional de Ubajara, Rio Cafundó, pouco acima da cachoeira; maximumElevationInMeters: 795; verbatimCoordinates: 3°50'13"S, 40°54'35"W; samplingProtocol: Malaise intercept trap; verbatimEventDate: 1.xii.12; individualCount: 6; sex: female; lifeStage: adult; recordedBy: Limeira-de-Oliveira | et al.; identifiedBy: Allan Paulo Moreira dos Santos; institutionCode: DZRJ; basisOfRecord: PreservedSpecimen
- e. country: Brazil; stateProvince: Ceará; municipality: Ubajara; locality: Parque Nacional de Ubajara, Rio Cafundó, pouco acima da cachoeira; maximumElevationInMeters: 795; verbatimCoordinates: 3°50'13"S, 40°54'35"W; samplingProtocol: Malaise intercept trap; verbatimEventDate: 13.xi.12; individualCount: 8; sex: male; lifeStage: adult; recordedBy: Limeira-de-Oliveira | et al.; identifiedBy: Allan Paulo Moreira dos Santos; institutionCode: DZRJ; basisOfRecord: PreservedSpecimen
- f. country: Brazil; stateProvince: Ceará; municipality: Ubajara; locality: Parque Nacional de Ubajara, Rio Cafundó, pouco acima da cachoeira; maximumElevationInMeters: 795; verbatimCoordinates: 3°50'13"S, 40°54'35"W; samplingProtocol: Malaise intercept trap; verbatimEventDate: 13.xi.12; individualCount: 5; sex: female; lifeStage: adult; recordedBy: Limeira-de-Oliveira | et al.; identifiedBy: Allan Paulo Moreira dos Santos; institutionCode: DZRJ; basisOfRecord: PreservedSpecimen
- g. country: Brazil; stateProvince: Ceará; municipality: Ubajara; locality: Parque Nacional de Ubajara, Rio Cafundó, pouco acima da cachoeira; maximumElevationInMeters: 795; verbatimCoordinates: 3°50'13"S, 40°54'35"W; samplingProtocol: Malaise intercept trap; verbatimEventDate: 13.xi.12; individualCount: 2; sex: female; lifeStage: adult; recordedBy: Limeira-de-Oliveira | et al.; identifiedBy: Allan Paulo Moreira dos Santos; institutionCode: DZRJ; basisOfRecord: PreservedSpecimen
- h. country: Brazil; stateProvince: Ceará; municipality: Ubajara; locality: Parque Nacional de Ubajara, Rio Cafundó, pouco acima da cachoeira; maximumElevationInMeters: 795;

- verbatimCoordinates: 3°50'13"S, 40°54'35"W; samplingProtocol: Malaise intercept trap; verbatimEventDate: 13.xi.12; individualCount: 1; sex: female; lifeStage: adult; recordedBy: Limeira-de-Oliveira | et al.; identifiedBy: Allan Paulo Moreira dos Santos; institutionCode: DZRJ; basisOfRecord: PreservedSpecimen
- i. country: Brazil; stateProvince: Ceará; municipality: Ubajara; locality: Parque Nacional de Ubajara, Trilha Samambaia, Rio Gameleira; maximumElevationInMeters: 874; verbatimCoordinates: 3°50'25"S, 40°54'19"W; samplingProtocol: Pennsylvania light trap; verbatimEventDate: 14.ii.13; individualCount: 1; sex: female; lifeStage: adult; recordedBy: Santos, A.P.M. | Takiya, D.M.; identifiedBy: Allan Paulo Moreira dos Santos; institutionCode: DZRJ; basisOfRecord: PreservedSpecimen
- j. country: Brazil; stateProvince: Ceará; municipality: Ubajara; locality: Parque Nacional de Ubajara, Trilha Samambaia, Rio Gameleira; maximumElevationInMeters: 874; verbatimCoordinates: 3°50'25"S, 40°54'19"W; samplingProtocol: Malaise intercept trap; verbatimEventDate: 14.ii.13; individualCount: 3; sex: male; lifeStage: adult; recordedBy: Rafael, J.A. | Limeira-de-Oliveira, F. | Takiya, D.M. | Santos, A.P.M. | et al.; identifiedBy: Allan Paulo Moreira dos Santos; institutionCode: DZRJ; basisOfRecord: PreservedSpecimen
- k. country: Brazil; stateProvince: Ceará; municipality: Ubajara; locality: Parque Nacional de Ubajara, Trilha Samambaia, Rio Gameleira; maximumElevationInMeters: 874; verbatimCoordinates: 3°50'25"S, 40°54'19"W; samplingProtocol: Malaise intercept trap; verbatimEventDate: 17.ii.13; individualCount: 2; sex: male; lifeStage: adult; recordedBy: Rafael, J.A. | Limeira-de-Oliveira, F. | Takiya, D.M. | Santos, A.P.M. | et al.; identifiedBy: Allan Paulo Moreira dos Santos; institutionCode: DZRJ; basisOfRecord: PreservedSpecimen
- l. country: Brazil; stateProvince: Ceará; municipality: Ubajara; locality: Parque Nacional de Ubajara, Trilha Samambaia, Rio Gameleira; maximumElevationInMeters: 874; verbatimCoordinates: 3°50'25"S, 40°54'19"W; samplingProtocol: Malaise intercept trap; verbatimEventDate: 17.ii.13; individualCount: 2; sex: female; lifeStage: adult; recordedBy: Rafael, J.A. | Limeira-de-Oliveira, F. | Takiya, D.M. | Santos, A.P.M. | et al.; identifiedBy: Allan Paulo Moreira dos Santos; institutionCode: DZRJ; basisOfRecord: PreservedSpecimen
- m. country: Brazil; stateProvince: Ceará; municipality: Ubajara; locality: Parque Nacional de Ubajara, Rio Cafundó, pouco acima da cachoeira; maximumElevationInMeters: 795; verbatimCoordinates: 3°50'13"S, 40°54'35"W; samplingProtocol: Malaise intercept trap; verbatimEventDate: 18.xi.12; individualCount: 1; sex: male; lifeStage: adult; recordedBy: Limeira-de-Oliveira | et al.; identifiedBy: Allan Paulo Moreira dos Santos; institutionCode: DZRJ; basisOfRecord: PreservedSpecimen
- n. country: Brazil; stateProvince: Ceará; municipality: Ubajara; locality: Parque Nacional de Ubajara, Rio Cafundó, pouco acima da cachoeira; maximumElevationInMeters: 795; verbatimCoordinates: 3°50'13"S, 40°54'35"W; samplingProtocol: Malaise intercept trap; verbatimEventDate: 18.xi.12; individualCount: 4; sex: male; lifeStage: adult; recordedBy: Limeira-de-Oliveira | et al.; identifiedBy: Allan Paulo Moreira dos Santos; institutionCode: DZRJ; basisOfRecord: PreservedSpecimen
- o. country: Brazil; stateProvince: Ceará; municipality: Ubajara; locality: Parque Nacional de Ubajara, Trilha Samambaia, Rio Gameleira; maximumElevationInMeters: 874; verbatimCoordinates: 3°50'25"S, 40°54'19"W; samplingProtocol: Malaise intercept trap; verbatimEventDate: 20.iv.12; individualCount: 1; sex: male; lifeStage: adult; recordedBy: Rafael, J.A. | Limeira-de-Oliveira, F. | Takiya, D.M. | et al.; identifiedBy: Allan Paulo Moreira dos Santos; institutionCode: DZRJ; basisOfRecord: PreservedSpecimen

- p. country: Brazil; stateProvince: Ceará; municipality: Ubajara; locality: Parque Nacional de Ubajara, Trilha Samambaia, Rio Gameleira; maximumElevationInMeters: 874; verbatimCoordinates: 3°50'25"S, 40°54'19"W; samplingProtocol: Malaise intercept trap; verbatimEventDate: 20.iv.12; individualCount: 3; sex: female; lifeStage: adult; recordedBy: Rafael, J.A. | Limeira-de-Oliveira, F. | Takiya, D.M. | et al.; identifiedBy: Allan Paulo Moreira dos Santos; institutionCode: DZRJ; basisOfRecord: PreservedSpecimen
- q. country: Brazil; stateProvince: Ceará; municipality: Ubajara; locality: Parque Nacional de Ubajara, Trilha Samambaia, Rio Gameleira; maximumElevationInMeters: 874; verbatimCoordinates: 3°50'25"S, 40°54'19"W; samplingProtocol: Malaise intercept trap; verbatimEventDate: 20.iv.12; individualCount: 1; sex: male; lifeStage: adult; recordedBy: Rafael, J.A. | Limeira-de-Oliveira, F. | Takiya, D.M. | et al.; identifiedBy: Allan Paulo Moreira dos Santos; institutionCode: DZRJ; basisOfRecord: PreservedSpecimen
- r. country: Brazil; stateProvince: Ceará; municipality: Ubajara; locality: Parque Nacional de Ubajara, Trilha Samambaia, Rio Gameleira; maximumElevationInMeters: 874; verbatimCoordinates: 3°50'25"S, 40°54'19"W; samplingProtocol: Malaise intercept trap; verbatimEventDate: 20.iv.12; individualCount: 2; sex: female; lifeStage: adult; recordedBy: Rafael, J.A. | Limeira-de-Oliveira, F. | Takiya, D.M. | et al.; identifiedBy: Allan Paulo Moreira dos Santos; institutionCode: DZRJ; basisOfRecord: PreservedSpecimen

Distribution: Colombia. Venezuela. Guyana. Brazil: PA, CE, PB, PE, MT, AC, BA, ES, SP, RJ, PR. Peru.

***Macrostemum ulmeri** (Banks, 1913)**

Materials

- a. country: Brazil; stateProvince: Ceará; municipality: Ubajara; locality: Parque Nacional de Ubajara, Trilha Araticum, Rio das Minas; maximumElevationInMeters: 524; verbatimCoordinates: 3°50'3"S, 40°54'18"W; samplingProtocol: Malaise intercept trap; verbatimEventDate: 17.ii.13; individualCount: 1; sex: male; lifeStage: adult; recordedBy: Rafael, J.A. | Limeira-de-Oliveira, F. | Takiya, D.M. | Santos, A.P.M. | et al.; identifiedBy: Allan Paulo Moreira dos Santos; institutionCode: DZRJ; basisOfRecord: PreservedSpecimen
- b. country: Brazil; stateProvince: Ceará; municipality: Ubajara; locality: Parque Nacional de Ubajara, Trilha Araticum, Rio das Minas na altura da trilha do teleférico; maximumElevationInMeters: 420; verbatimCoordinates: 3°49'58"S, 40°53'53"W; samplingProtocol: Malaise intercept trap; verbatimEventDate: 20.iv.12; individualCount: 1; sex: female; lifeStage: adult; recordedBy: Rafael, J.A. | Limeira-de-Oliveira, F. | Takiya, D.M. | et al.; identifiedBy: Allan Paulo Moreira dos Santos; institutionCode: DZRJ; basisOfRecord: PreservedSpecimen
- c. country: Brazil; stateProvince: Ceará; municipality: Ubajara; locality: Parque Nacional de Ubajara, Rio Cafundó, pouco acima da cachoeira; maximumElevationInMeters: 795; verbatimCoordinates: 3°50'13"S, 40°54'35"W; samplingProtocol: Malaise intercept trap; verbatimEventDate: 1.xii.12; individualCount: 1; sex: male; lifeStage: adult; recordedBy: Limeira-de-Oliveira | et al.; identifiedBy: Allan Paulo Moreira dos Santos; institutionCode: DZRJ; basisOfRecord: PreservedSpecimen
- d. country: Brazil; stateProvince: Ceará; municipality: Ubajara; locality: Parque Nacional de Ubajara, Rio Cafundó, pouco acima da cachoeira; maximumElevationInMeters: 795; verbatimCoordinates: 3°50'13"S, 40°54'35"W; samplingProtocol: Malaise intercept trap; verbatimEventDate: 1.xii.12; individualCount: 6; sex: female; lifeStage: adult; recordedBy:

- Limeira-de-Oliveira | et al.; identifiedBy: Allan Paulo Moreira dos Santos; institutionCode: DZRJ; basisOfRecord: PreservedSpecimen
- e. country: Brazil; stateProvince: Ceará; municipality: Ubajara; locality: Parque Nacional de Ubajara, Rio Cafundó, pouco acima da cachoeira; maximumElevationInMeters: 795; verbatimCoordinates: 3°50'13"S, 40°54'35"W; samplingProtocol: Malaise intercept trap; verbatimEventDate: 13.xi.12; individualCount: 8; sex: male; lifeStage: adult; recordedBy: Limeira-de-Oliveira | et al.; identifiedBy: Allan Paulo Moreira dos Santos; institutionCode: DZRJ; basisOfRecord: PreservedSpecimen
- f. country: Brazil; stateProvince: Ceará; municipality: Ubajara; locality: Parque Nacional de Ubajara, Rio Cafundó, pouco acima da cachoeira; maximumElevationInMeters: 795; verbatimCoordinates: 3°50'13"S, 40°54'35"W; samplingProtocol: Malaise intercept trap; verbatimEventDate: 13.xi.12; individualCount: 5; sex: female; lifeStage: adult; recordedBy: Limeira-de-Oliveira | et al.; identifiedBy: Allan Paulo Moreira dos Santos; institutionCode: DZRJ; basisOfRecord: PreservedSpecimen
- g. country: Brazil; stateProvince: Ceará; municipality: Ubajara; locality: Parque Nacional de Ubajara, Rio Cafundó, pouco acima da cachoeira; maximumElevationInMeters: 795; verbatimCoordinates: 3°50'13"S, 40°54'35"W; samplingProtocol: Malaise intercept trap; verbatimEventDate: 13.xi.12; individualCount: 2; sex: female; lifeStage: adult; recordedBy: Limeira-de-Oliveira | et al.; identifiedBy: Allan Paulo Moreira dos Santos; institutionCode: DZRJ; basisOfRecord: PreservedSpecimen
- h. country: Brazil; stateProvince: Ceará; municipality: Ubajara; locality: Parque Nacional de Ubajara, Rio Cafundó, pouco acima da cachoeira; maximumElevationInMeters: 795; verbatimCoordinates: 3°50'13"S, 40°54'35"W; samplingProtocol: Malaise intercept trap; verbatimEventDate: 13.xi.12; individualCount: 1; sex: female; lifeStage: adult; recordedBy: Limeira-de-Oliveira | et al.; identifiedBy: Allan Paulo Moreira dos Santos; institutionCode: DZRJ; basisOfRecord: PreservedSpecimen
- i. country: Brazil; stateProvince: Ceará; municipality: Ubajara; locality: Parque Nacional de Ubajara, Trilha Samambaia, Rio Gameleira; maximumElevationInMeters: 874; verbatimCoordinates: 3°50'25"S, 40°54'19"W; samplingProtocol: Pennsylvania light trap; verbatimEventDate: 14.ii.13; individualCount: 1; sex: female; lifeStage: adult; recordedBy: Santos, A.P.M. | Takiya, D.M.; identifiedBy: Allan Paulo Moreira dos Santos; institutionCode: DZRJ; basisOfRecord: PreservedSpecimen
- j. country: Brazil; stateProvince: Ceará; municipality: Ubajara; locality: Parque Nacional de Ubajara, Trilha Samambaia, Rio Gameleira; maximumElevationInMeters: 874; verbatimCoordinates: 3°50'25"S, 40°54'19"W; samplingProtocol: Malaise intercept trap; verbatimEventDate: 14.ii.13; individualCount: 3; sex: male; lifeStage: adult; recordedBy: Rafael, J.A. | Limeira-de-Oliveira, F. | Takiya, D.M. | Santos, A.P.M. | et al.; identifiedBy: Allan Paulo Moreira dos Santos; institutionCode: DZRJ; basisOfRecord: PreservedSpecimen
- k. country: Brazil; stateProvince: Ceará; municipality: Ubajara; locality: Parque Nacional de Ubajara, Trilha Samambaia, Rio Gameleira; maximumElevationInMeters: 874; verbatimCoordinates: 3°50'25"S, 40°54'19"W; samplingProtocol: Malaise intercept trap; verbatimEventDate: 17.ii.13; individualCount: 2; sex: male; lifeStage: adult; recordedBy: Rafael, J.A. | Limeira-de-Oliveira, F. | Takiya, D.M. | Santos, A.P.M. | et al.; identifiedBy: Allan Paulo Moreira dos Santos; institutionCode: DZRJ; basisOfRecord: PreservedSpecimen
- l. country: Brazil; stateProvince: Ceará; municipality: Ubajara; locality: Parque Nacional de Ubajara, Trilha Samambaia, Rio Gameleira; maximumElevationInMeters: 874; verbatimCoordinates: 3°50'25"S, 40°54'19"W; samplingProtocol: Malaise intercept trap; verbatimEventDate: 17.ii.13; individualCount: 2; sex: female; lifeStage: adult; recordedBy:

- Rafael, J.A. | Limeira-de-Oliveira, F. | Takiya, D.M. | Santos, A.P.M. | et al.; identifiedBy: Allan Paulo Moreira dos Santos; institutionCode: DZRJ; basisOfRecord: PreservedSpecimen
- m. country: Brazil; stateProvince: Ceará; municipality: Ubajara; locality: Parque Nacional de Ubajara, Rio Cafundó, pouco acima da cachoeira; maximumElevationInMeters: 795; verbatimCoordinates: 3°50'13"S, 40°54'35"W; samplingProtocol: Malaise intercept trap; verbatimEventDate: 18.xi.12; individualCount: 1; sex: male; lifeStage: adult; recordedBy: Limeira-de-Oliveira | et al.; identifiedBy: Allan Paulo Moreira dos Santos; institutionCode: DZRJ; basisOfRecord: PreservedSpecimen
- n. country: Brazil; stateProvince: Ceará; municipality: Ubajara; locality: Parque Nacional de Ubajara, Rio Cafundó, pouco acima da cachoeira; maximumElevationInMeters: 795; verbatimCoordinates: 3°50'13"S, 40°54'35"W; samplingProtocol: Malaise intercept trap; verbatimEventDate: 18.xi.12; individualCount: 4; sex: male; lifeStage: adult; recordedBy: Limeira-de-Oliveira | et al.; identifiedBy: Allan Paulo Moreira dos Santos; institutionCode: DZRJ; basisOfRecord: PreservedSpecimen
- o. country: Brazil; stateProvince: Ceará; municipality: Ubajara; locality: Parque Nacional de Ubajara, Trilha Samambaia, Rio Gameleira; maximumElevationInMeters: 874; verbatimCoordinates: 3°50'25"S, 40°54'19"W; samplingProtocol: Malaise intercept trap; verbatimEventDate: 20.iv.12; individualCount: 1; sex: male; lifeStage: adult; recordedBy: Rafael, J.A. | Limeira-de-Oliveira, F. | Takiya, D.M. | et al.; identifiedBy: Allan Paulo Moreira dos Santos; institutionCode: DZRJ; basisOfRecord: PreservedSpecimen
- p. country: Brazil; stateProvince: Ceará; municipality: Ubajara; locality: Parque Nacional de Ubajara, Trilha Samambaia, Rio Gameleira; maximumElevationInMeters: 874; verbatimCoordinates: 3°50'25"S, 40°54'19"W; samplingProtocol: Malaise intercept trap; verbatimEventDate: 20.iv.12; individualCount: 3; sex: female; lifeStage: adult; recordedBy: Rafael, J.A. | Limeira-de-Oliveira, F. | Takiya, D.M. | et al.; identifiedBy: Allan Paulo Moreira dos Santos; institutionCode: DZRJ; basisOfRecord: PreservedSpecimen
- q. country: Brazil; stateProvince: Ceará; municipality: Ubajara; locality: Parque Nacional de Ubajara, Trilha Samambaia, Rio Gameleira; maximumElevationInMeters: 874; verbatimCoordinates: 3°50'25"S, 40°54'19"W; samplingProtocol: Malaise intercept trap; verbatimEventDate: 20.iv.12; individualCount: 1; sex: male; lifeStage: adult; recordedBy: Rafael, J.A. | Limeira-de-Oliveira, F. | Takiya, D.M. | et al.; identifiedBy: Allan Paulo Moreira dos Santos; institutionCode: DZRJ; basisOfRecord: PreservedSpecimen
- r. country: Brazil; stateProvince: Ceará; municipality: Ubajara; locality: Parque Nacional de Ubajara, Trilha Samambaia, Rio Gameleira; maximumElevationInMeters: 874; verbatimCoordinates: 3°50'25"S, 40°54'19"W; samplingProtocol: Malaise intercept trap; verbatimEventDate: 20.iv.12; individualCount: 2; sex: female; lifeStage: adult; recordedBy: Rafael, J.A. | Limeira-de-Oliveira, F. | Takiya, D.M. | et al.; identifiedBy: Allan Paulo Moreira dos Santos; institutionCode: DZRJ; basisOfRecord: PreservedSpecimen

Distribution: Honduras. Costa Rica. Panama. Colombia. Suriname. Brazil: PA, AM, PII, CEI, MT, AC, RO, SP. Ecuador. Peru.

Notes: New species record for CE.

Genus *Smicridea* McLachlan, 1871

Smicridea (Smicridea) bivittata** (Hagen, 1861)*Materials**

- a. country: Brazil; stateProvince: Ceará; municipality: Ubajara; locality: Parque Nacional de Ubajara, Trilha Araticum, Rio das Minas; maximumElevationInMeters: 524; verbatimCoordinates: 3°50'3"S, 40°54'18"W; samplingProtocol: Malaise intercept trap; verbatimEventDate: 17.ii.13; individualCount: 1; sex: male; lifeStage: adult; recordedBy: Rafael, J.A. | Limeira-de-Oliveira, F. | Takiya, D.M. | Santos, A.P.M. | et al.; identifiedBy: Allan Paulo Moreira dos Santos; institutionCode: DZRJ; basisOfRecord: PreservedSpecimen
- b. country: Brazil; stateProvince: Ceará; municipality: Ubajara; locality: Parque Nacional de Ubajara, Trilha Araticum, Rio das Minas na altura da trilha do teleférico; maximumElevationInMeters: 420; verbatimCoordinates: 3°49'58"S, 40°53'53"W; samplingProtocol: Malaise intercept trap; verbatimEventDate: 20.iv.12; individualCount: 1; sex: male; lifeStage: adult; recordedBy: Rafael, J.A. | Limeira-de-Oliveira, F. | Takiya, D.M. | et al.; identifiedBy: Allan Paulo Moreira dos Santos; institutionCode: DZRJ; basisOfRecord: PreservedSpecimen
- c. country: Brazil; stateProvince: Ceará; municipality: Ubajara; locality: Parque Nacional de Ubajara, Trilha Samambaia, Rio Gameleira; maximumElevationInMeters: 874; verbatimCoordinates: 3°50'25"S, 40°54'19"W; samplingProtocol: Pennsylvania light trap; verbatimEventDate: 21.iv.12; individualCount: 8; sex: male; lifeStage: adult; recordedBy: Takiya, D.M. | Câmara, J.T.; identifiedBy: Allan Paulo Moreira dos Santos; institutionCode: DZRJ; basisOfRecord: PreservedSpecimen
- d. country: Brazil; stateProvince: Ceará; municipality: Ubajara; locality: Parque Nacional de Ubajara, Trilha Samambaia, Rio Gameleira; maximumElevationInMeters: 874; verbatimCoordinates: 3°50'25"S, 40°54'19"W; samplingProtocol: Pennsylvania light trap; verbatimEventDate: 21.iv.12; individualCount: 6; sex: female; lifeStage: adult; recordedBy: Takiya, D.M. | Câmara, J.T.; identifiedBy: Allan Paulo Moreira dos Santos; institutionCode: DZRJ; basisOfRecord: PreservedSpecimen
- e. country: Brazil; stateProvince: Ceará; municipality: Ubajara; locality: Parque Nacional de Ubajara, Trilha Samambaia, Rio Gameleira; maximumElevationInMeters: 874; verbatimCoordinates: 3°50'25"S, 40°54'19"W; samplingProtocol: Pennsylvania light trap; verbatimEventDate: 21.iv.12; individualCount: 18; sex: male; lifeStage: adult; recordedBy: Takiya, D.M. | Câmara, J.T.; identifiedBy: Allan Paulo Moreira dos Santos; institutionCode: DZRJ; basisOfRecord: PreservedSpecimen
- f. country: Brazil; stateProvince: Ceará; municipality: Ubajara; locality: Parque Nacional de Ubajara, Trilha Samambaia, Rio Gameleira; maximumElevationInMeters: 874; verbatimCoordinates: 3°50'25"S, 40°54'19"W; samplingProtocol: Pennsylvania light trap; verbatimEventDate: 21.iv.12; individualCount: 10; sex: female; lifeStage: adult; recordedBy: Takiya, D.M. | Câmara, J.T.; identifiedBy: Allan Paulo Moreira dos Santos; institutionCode: DZRJ; basisOfRecord: PreservedSpecimen
- g. country: Brazil; stateProvince: Ceará; municipality: Ubajara; locality: Parque Nacional de Ubajara, Rio Cafundó, pouco acima da cachoeira; maximumElevationInMeters: 795; verbatimCoordinates: 3°50'13"S, 40°54'35"W; samplingProtocol: Malaise intercept trap; verbatimEventDate: 21.iv.12; individualCount: 2; sex: male; lifeStage: adult; recordedBy: Rafael, J.A. | Limeira-de-Oliveira, F. | Takiya, D.M. | et al.; identifiedBy: Allan Paulo Moreira dos Santos; institutionCode: DZRJ; basisOfRecord: PreservedSpecimen
- h. country: Brazil; stateProvince: Ceará; municipality: Ubajara; locality: Parque Nacional de Ubajara, Trilha Araticum, Rio das Minas; maximumElevationInMeters: 524; verbatimCoordinates: 3°50'3"S, 40°54'18"W; samplingProtocol: Pennsylvania light trap;

- verbatimEventDate: 22.iv.12; individualCount: 1; sex: male; lifeStage: adult; recordedBy: Takiya, D.M. | Somavilla, A.; identifiedBy: Allan Paulo Moreira dos Santos; institutionCode: DZRJ; basisOfRecord: PreservedSpecimen
- i. country: Brazil; stateProvince: Ceará; municipality: Ubajara; locality: Parque Nacional de Ubajara, Trilha Araticum, Rio das Minas; maximumElevationInMeters: 524; verbatimCoordinates: 3°50'3"S, 40°54'18"W; samplingProtocol: Pennsylvania light trap; verbatimEventDate: 22.iv.12; individualCount: 1; sex: female; lifeStage: adult; recordedBy: Takiya, D.M. | Somavilla, A.; identifiedBy: Allan Paulo Moreira dos Santos; institutionCode: DZRJ; basisOfRecord: PreservedSpecimen
- j. country: Brazil; stateProvince: Ceará; municipality: Ubajara; locality: Parque Nacional de Ubajara, Rio Cafundó, pouco acima da cachoeira; maximumElevationInMeters: 795; verbatimCoordinates: 3°50'13"S, 40°54'35"W; samplingProtocol: Pennsylvania light trap; verbatimEventDate: 24.iv.12; individualCount: 1; sex: male; lifeStage: adult; recordedBy: Takiya, D.M. | Rafael, J.A.; identifiedBy: Allan Paulo Moreira dos Santos; institutionCode: DZRJ; basisOfRecord: PreservedSpecimen

Distribution: Mexico. Guatemala. Honduras. El Salvador. Costa Rica. Trinidad and Tobago. Venezuela. Suriname. Brazil: PA, PI, CE, MG, SP. Ecuador.

Notes: New species record for Northeastern Brazil.

Smicridea (Smicridea) franciscana Rocha, Dumas & Nessimian, 2016

Materials

- a. country: Brazil; stateProvince: Ceará; municipality: Ubajara; locality: Parque Nacional de Ubajara, Trilha Araticum, Rio das Minas na altura da trilha do teleférico; maximumElevationInMeters: 420; verbatimCoordinates: 3°49'58"S, 40°53'53"W; samplingProtocol: Malaise intercept trap; verbatimEventDate: 14.ii.13; individualCount: 1; sex: male; lifeStage: adult; recordedBy: Rafael, J.A. | Limeira-de-Oliveira, F. | Takiya, D.M. | Santos, A.P.M. | et al.; identifiedBy: Allan Paulo Moreira dos Santos; institutionCode: DZRJ; basisOfRecord: PreservedSpecimen
- b. country: Brazil; stateProvince: Ceará; municipality: Ubajara; locality: Parque Nacional de Ubajara, Rio das Minas, próximo ao Portão Araticum; maximumElevationInMeters: 328; verbatimCoordinates: 3°49'32.6"S, 40°53'32.8"W; samplingProtocol: Malaise intercept trap; verbatimEventDate: 17.ii.13; individualCount: 3; sex: male; lifeStage: adult; recordedBy: Rafael, J.A. | Limeira-de-Oliveira, F. | Takiya, D.M. | Santos, A.P.M. | et al.; identifiedBy: Allan Paulo Moreira dos Santos; institutionCode: DZRJ; basisOfRecord: PreservedSpecimen
- c. country: Brazil; stateProvince: Ceará; municipality: Ubajara; locality: Parque Nacional de Ubajara, Trilha Samambaia, Rio Gameleira; maximumElevationInMeters: 874; verbatimCoordinates: 3°50'25"S, 40°54'19"W; samplingProtocol: Pennsylvania light trap; verbatimEventDate: 21.iv.12; individualCount: 8; sex: male; lifeStage: adult; recordedBy: Takiya, D.M. | Câmara, J.T.; identifiedBy: Allan Paulo Moreira dos Santos; institutionCode: DZRJ; basisOfRecord: PreservedSpecimen
- d. country: Brazil; stateProvince: Ceará; municipality: Ubajara; locality: Parque Nacional de Ubajara, Trilha Samambaia, Rio Gameleira; maximumElevationInMeters: 874; verbatimCoordinates: 3°50'25"S, 40°54'19"W; samplingProtocol: Pennsylvania light trap; verbatimEventDate: 21.iv.12; individualCount: 6; sex: female; lifeStage: adult; recordedBy:

- Takiya, D.M. | Câmara, J.T.; identifiedBy: Allan Paulo Moreira dos Santos; institutionCode: DZRJ; basisOfRecord: PreservedSpecimen
- e. country: Brazil; stateProvince: Ceará; municipality: Ubajara; locality: Parque Nacional de Ubajara, Trilha Samambaia, Rio Gameleira; maximumElevationInMeters: 874; verbatimCoordinates: 3°50'25"S, 40°54'19"W; samplingProtocol: Pennsylvania light trap; verbatimEventDate: 21.iv.12; individualCount: 18; sex: male; lifeStage: adult; recordedBy: Takiya, D.M. | Câmara, J.T.; identifiedBy: Allan Paulo Moreira dos Santos; institutionCode: DZRJ; basisOfRecord: PreservedSpecimen
- f. country: Brazil; stateProvince: Ceará; municipality: Ubajara; locality: Parque Nacional de Ubajara, Trilha Samambaia, Rio Gameleira; maximumElevationInMeters: 874; verbatimCoordinates: 3°50'25"S, 40°54'19"W; samplingProtocol: Pennsylvania light trap; verbatimEventDate: 21.iv.12; individualCount: 10; sex: female; lifeStage: adult; recordedBy: Takiya, D.M. | Câmara, J.T.; identifiedBy: Allan Paulo Moreira dos Santos; institutionCode: DZRJ; basisOfRecord: PreservedSpecimen
- g. country: Brazil; stateProvince: Ceará; municipality: Ubajara; locality: Parque Nacional de Ubajara, Rio Cafundó, pouco acima da cachoeira; maximumElevationInMeters: 795; verbatimCoordinates: 3°50'13"S, 40°54'35"W; samplingProtocol: Malaise intercept trap; verbatimEventDate: 21.iv.12; individualCount: 2; sex: male; lifeStage: adult; recordedBy: Rafael, J.A. | Limeira-de-Oliveira, F. | Takiya, D.M. | et al.; identifiedBy: Allan Paulo Moreira dos Santos; institutionCode: DZRJ; basisOfRecord: PreservedSpecimen
- h. country: Brazil; stateProvince: Ceará; municipality: Ubajara; locality: Parque Nacional de Ubajara, Trilha Araticum, Rio das Minas; maximumElevationInMeters: 524; verbatimCoordinates: 3°50'3"S, 40°54'18"W; samplingProtocol: Pennsylvania light trap; verbatimEventDate: 22.iv.12; individualCount: 1; sex: male; lifeStage: adult; recordedBy: Takiya, D.M. | Somavilla, A.; identifiedBy: Allan Paulo Moreira dos Santos; institutionCode: DZRJ; basisOfRecord: PreservedSpecimen
- i. country: Brazil; stateProvince: Ceará; municipality: Ubajara; locality: Parque Nacional de Ubajara, Trilha Araticum, Rio das Minas; maximumElevationInMeters: 524; verbatimCoordinates: 3°50'3"S, 40°54'18"W; samplingProtocol: Pennsylvania light trap; verbatimEventDate: 22.iv.12; individualCount: 1; sex: female; lifeStage: adult; recordedBy: Takiya, D.M. | Somavilla, A.; identifiedBy: Allan Paulo Moreira dos Santos; institutionCode: DZRJ; basisOfRecord: PreservedSpecimen
- j. country: Brazil; stateProvince: Ceará; municipality: Ubajara; locality: Parque Nacional de Ubajara, Rio Cafundó, pouco acima da cachoeira; maximumElevationInMeters: 795; verbatimCoordinates: 3°50'13"S, 40°54'35"W; samplingProtocol: Pennsylvania light trap; verbatimEventDate: 24.iv.12; individualCount: 1; sex: male; lifeStage: adult; recordedBy: Takiya, D.M. | Rafael, J.A.; identifiedBy: Allan Paulo Moreira dos Santos; institutionCode: DZRJ; basisOfRecord: PreservedSpecimen

Distribution: Brazil: CE!, MG.

Notes: New species record for Northeastern Brazil.

Smicridea (Smicridea) sp. 2***Materials**

- a. country: Brazil; stateProvince: Ceará; municipality: Ubajara; locality: Parque Nacional de Ubajara, Rio Cafundó, pouco acima da cachoeira; maximumElevationInMeters: 795; verbatimCoordinates: 3°50'13"S, 40°54'35"W; samplingProtocol: Malaise intercept trap; verbatimEventDate: 1.ii.13; individualCount: 3; sex: male; lifeStage: adult; recordedBy: Limeira-de-Oliveira | et al.; identifiedBy: Allan Paulo Moreira dos Santos; institutionCode: DZRJ; basisOfRecord: PreservedSpecimen
- b. country: Brazil; stateProvince: Ceará; municipality: Ubajara; locality: Parque Nacional de Ubajara, Rio Cafundó, pouco acima da cachoeira; maximumElevationInMeters: 795; verbatimCoordinates: 3°50'13"S, 40°54'35"W; samplingProtocol: Malaise intercept trap; verbatimEventDate: 1.ii.13; individualCount: 1; sex: female; lifeStage: adult; recordedBy: Limeira-de-Oliveira | et al.; identifiedBy: Allan Paulo Moreira dos Santos; institutionCode: DZRJ; basisOfRecord: PreservedSpecimen
- c. country: Brazil; stateProvince: Ceará; municipality: Ubajara; locality: Parque Nacional de Ubajara, Rio Cafundó, pouco acima da cachoeira; maximumElevationInMeters: 795; verbatimCoordinates: 3°50'13"S, 40°54'35"W; samplingProtocol: Malaise intercept trap; verbatimEventDate: 13.ix.12; individualCount: 1; sex: male; lifeStage: adult; recordedBy: Limeira-de-Oliveira | et al.; identifiedBy: Allan Paulo Moreira dos Santos; institutionCode: DZRJ; basisOfRecord: PreservedSpecimen
- d. country: Brazil; stateProvince: Ceará; municipality: Ubajara; locality: Parque Nacional de Ubajara, Rio Cafundó, pouco acima da cachoeira; maximumElevationInMeters: 795; verbatimCoordinates: 3°50'13"S, 40°54'35"W; samplingProtocol: Malaise intercept trap; verbatimEventDate: 13.xi.12; individualCount: 8; sex: male; lifeStage: adult; recordedBy: Limeira-de-Oliveira | et al.; identifiedBy: Allan Paulo Moreira dos Santos; institutionCode: DZRJ; basisOfRecord: PreservedSpecimen
- e. country: Brazil; stateProvince: Ceará; municipality: Ubajara; locality: Parque Nacional de Ubajara, Rio Cafundó, pouco acima da cachoeira; maximumElevationInMeters: 795; verbatimCoordinates: 3°50'13"S, 40°54'35"W; samplingProtocol: Malaise intercept trap; verbatimEventDate: 13.xi.12; individualCount: 5; sex: female; lifeStage: adult; recordedBy: Limeira-de-Oliveira | et al.; identifiedBy: Allan Paulo Moreira dos Santos; institutionCode: DZRJ; basisOfRecord: PreservedSpecimen
- f. country: Brazil; stateProvince: Ceará; municipality: Ubajara; locality: Parque Nacional de Ubajara, Trilha Samambaia, Rio Gameleira; maximumElevationInMeters: 874; verbatimCoordinates: 3°50'25"S, 40°54'19"W; samplingProtocol: Malaise intercept trap; verbatimEventDate: 20.iv.12; individualCount: 28; sex: male; lifeStage: adult; recordedBy: Rafael, J.A. | Limeira-de-Oliveira, F. | Takiya, D.M. | et al.; identifiedBy: Allan Paulo Moreira dos Santos; institutionCode: DZRJ; basisOfRecord: PreservedSpecimen
- g. country: Brazil; stateProvince: Ceará; municipality: Ubajara; locality: Parque Nacional de Ubajara, Trilha Samambaia, Rio Gameleira; maximumElevationInMeters: 874; verbatimCoordinates: 3°50'25"S, 40°54'19"W; samplingProtocol: Malaise intercept trap; verbatimEventDate: 20.iv.12; individualCount: 48; sex: male; lifeStage: adult; recordedBy: Rafael, J.A. | Limeira-de-Oliveira, F. | Takiya, D.M. | et al.; identifiedBy: Allan Paulo Moreira dos Santos; institutionCode: DZRJ; basisOfRecord: PreservedSpecimen

Notes: Undescribed species.

Smicridea (Smicridea) sp. 3**Materials**

- a. country: Brazil; stateProvince: Ceará; municipality: Ubajara; locality: Parque Nacional de Ubajara, Rio Cafundó, pouco acima da cachoeira; maximumElevationInMeters: 795; verbatimCoordinates: 3°50'13"S, 40°54'35"W; samplingProtocol: Malaise intercept trap; verbatimEventDate: 13.xi.12; individualCount: 2; sex: male; lifeStage: adult; recordedBy: Limeira-de-Oliveira | et al.; identifiedBy: Allan Paulo Moreira dos Santos; institutionCode: DZRJ; basisOfRecord: PreservedSpecimen
- b. country: Brazil; stateProvince: Ceará; municipality: Ubajara; locality: Parque Nacional de Ubajara, Rio Cafundó, pouco acima da cachoeira; maximumElevationInMeters: 795; verbatimCoordinates: 3°50'13"S, 40°54'35"W; samplingProtocol: Malaise intercept trap; verbatimEventDate: 13.xi.12; individualCount: 2; sex: female; lifeStage: adult; recordedBy: Limeira-de-Oliveira | et al.; identifiedBy: Allan Paulo Moreira dos Santos; institutionCode: DZRJ; basisOfRecord: PreservedSpecimen
- c. country: Brazil; stateProvince: Ceará; municipality: Ubajara; locality: Parque Nacional de Ubajara, Trilha Araticum, Rio das Minas; maximumElevationInMeters: 524; verbatimCoordinates: 3°50'3"S, 40°54'18"W; samplingProtocol: Malaise intercept trap; verbatimEventDate: 14.ii.13; individualCount: 5; sex: male; lifeStage: adult; recordedBy: Rafael, J.A. | Limeira-de-Oliveira, F. | Takiya, D.M. | Santos, A.P.M. | et al.; identifiedBy: Allan Paulo Moreira dos Santos; institutionCode: DZRJ; basisOfRecord: PreservedSpecimen
- d. country: Brazil; stateProvince: Ceará; municipality: Ubajara; locality: Parque Nacional de Ubajara, Trilha Araticum, Rio das Minas; maximumElevationInMeters: 524; verbatimCoordinates: 3°50'3"S, 40°54'18"W; samplingProtocol: Malaise intercept trap; verbatimEventDate: 14.ii.13; individualCount: 1; sex: female; lifeStage: adult; recordedBy: Rafael, J.A. | Limeira-de-Oliveira, F. | Takiya, D.M. | Santos, A.P.M. | et al.; identifiedBy: Allan Paulo Moreira dos Santos; institutionCode: DZRJ; basisOfRecord: PreservedSpecimen
- e. country: Brazil; stateProvince: Ceará; municipality: Ubajara; locality: Parque Nacional de Ubajara, Trilha Araticum, Rio das Minas na altura da trilha do teleférico; maximumElevationInMeters: 420; verbatimCoordinates: 3°49'58"S, 40°53'53"W; samplingProtocol: Malaise intercept trap; verbatimEventDate: 14.ii.13; individualCount: 2; sex: male; lifeStage: adult; recordedBy: Rafael, J.A. | Limeira-de-Oliveira, F. | Takiya, D.M. | Santos, A.P.M. | et al.; identifiedBy: Allan Paulo Moreira dos Santos; institutionCode: DZRJ; basisOfRecord: PreservedSpecimen
- f. country: Brazil; stateProvince: Ceará; municipality: Ubajara; locality: Parque Nacional de Ubajara, Trilha Araticum, Rio das Minas; maximumElevationInMeters: 524; verbatimCoordinates: 3°50'3"S, 40°54'18"W; samplingProtocol: Malaise intercept trap; verbatimEventDate: 17.ii.13; individualCount: 1; sex: male; lifeStage: adult; recordedBy: Rafael, J.A. | Limeira-de-Oliveira, F. | Takiya, D.M. | Santos, A.P.M. | et al.; identifiedBy: Allan Paulo Moreira dos Santos; institutionCode: DZRJ; basisOfRecord: PreservedSpecimen
- g. country: Brazil; stateProvince: Ceará; municipality: Ubajara; locality: Parque Nacional de Ubajara, Trilha Araticum, Rio das Minas; maximumElevationInMeters: 524; verbatimCoordinates: 3°50'3"S, 40°54'18"W; samplingProtocol: Malaise intercept trap; verbatimEventDate: 17.ii.13; individualCount: 2; sex: female; lifeStage: adult; recordedBy: Rafael, J.A. | Limeira-de-Oliveira, F. | Takiya, D.M. | Santos, A.P.M. | et al.; identifiedBy: Allan Paulo Moreira dos Santos; institutionCode: DZRJ; basisOfRecord: PreservedSpecimen

- h. country: Brazil; stateProvince: Ceará; municipality: Ubajara; locality: Parque Nacional de Ubajara, Trilha Samambaia, Rio Gameleira; maximumElevationInMeters: 874; verbatimCoordinates: 3°50'25"S, 40°54'19"W; samplingProtocol: Malaise intercept trap; verbatimEventDate: 20.iv.12; individualCount: 1; sex: male; lifeStage: adult; recordedBy: Rafael, J.A. | Limeira-de-Oliveira, F. | Takiya, D.M. | et al.; identifiedBy: Allan Paulo Moreira dos Santos; institutionCode: DZRJ; basisOfRecord: PreservedSpecimen
- i. country: Brazil; stateProvince: Ceará; municipality: Ubajara; locality: Parque Nacional de Ubajara, Trilha Samambaia, Rio Gameleira; maximumElevationInMeters: 874; verbatimCoordinates: 3°50'25"S, 40°54'19"W; samplingProtocol: Malaise intercept trap; verbatimEventDate: 20.iv.12; individualCount: 2; sex: male; lifeStage: adult; recordedBy: Rafael, J.A. | Limeira-de-Oliveira, F. | Takiya, D.M. | et al.; identifiedBy: Allan Paulo Moreira dos Santos; institutionCode: DZRJ; basisOfRecord: PreservedSpecimen
- j. country: Brazil; stateProvince: Ceará; municipality: Ubajara; locality: Parque Nacional de Ubajara, Trilha Araticum, Rio das Minas na altura da trilha do teleférico; maximumElevationInMeters: 420; verbatimCoordinates: 3°49'58"S, 40°53'53"W; samplingProtocol: Malaise intercept trap; verbatimEventDate: 20.iv.12; individualCount: 1; sex: male; lifeStage: adult; recordedBy: Rafael, J.A. | Limeira-de-Oliveira, F. | Takiya, D.M. | et al.; identifiedBy: Allan Paulo Moreira dos Santos; institutionCode: DZRJ; basisOfRecord: PreservedSpecimen
- k. country: Brazil; stateProvince: Ceará; municipality: Ubajara; locality: Parque Nacional de Ubajara, Trilha Araticum, Rio das Minas na altura da trilha do teleférico; maximumElevationInMeters: 420; verbatimCoordinates: 3°49'58"S, 40°53'53"W; samplingProtocol: Malaise intercept trap; verbatimEventDate: 20.iv.12; individualCount: 1; sex: male; lifeStage: adult; recordedBy: Rafael, J.A. | Limeira-de-Oliveira, F. | Takiya, D.M. | et al.; identifiedBy: Allan Paulo Moreira dos Santos; institutionCode: DZRJ; basisOfRecord: PreservedSpecimen
- l. country: Brazil; stateProvince: Ceará; municipality: Ubajara; locality: Parque Nacional de Ubajara, Rio Cafundó, pouco acima da cachoeira; maximumElevationInMeters: 795; verbatimCoordinates: 3°50'13"S, 40°54'35"W; samplingProtocol: Malaise intercept trap; verbatimEventDate: 21.iv.12; individualCount: 1; sex: male; lifeStage: adult; recordedBy: Rafael, J.A. | Limeira-de-Oliveira, F. | Takiya, D.M. | et al.; identifiedBy: Allan Paulo Moreira dos Santos; institutionCode: DZRJ; basisOfRecord: PreservedSpecimen

Notes: Undescribed species.

Family Hydroptilidae

Notes: Family firstly recorded from CE in Souza et al. 2014b.

Genus *Alisotrichia* Flint, 1964

Notes: New genus record for CE.

Alisotrichia* sp. 1*Materials**

- a. country: Brazil; stateProvince: Ceará; municipality: Ubajara; locality: Parque Nacional de Ubajara, Rio Cafundó, pouco acima da cachoeira; maximumElevationInMeters: 795; verbatimCoordinates: 3°50'13"S, 40°54'35"W; samplingProtocol: Malaise intercept trap; verbatimEventDate: 13.ix.12; individualCount: 23; sex: male; lifeStage: adult; recordedBy: Limeira-de-Oliveira | et al.; identifiedBy: Allan Paulo Moreira dos Santos; institutionCode: DZRJ; basisOfRecord: PreservedSpecimen
- b. country: Brazil; stateProvince: Ceará; municipality: Ubajara; locality: Parque Nacional de Ubajara, Rio Cafundó, pouco acima da cachoeira; maximumElevationInMeters: 795; verbatimCoordinates: 3°50'13"S, 40°54'35"W; samplingProtocol: Malaise intercept trap; verbatimEventDate: 13.ix.12; individualCount: 10; sex: female; lifeStage: adult; recordedBy: Limeira-de-Oliveira | et al.; identifiedBy: Allan Paulo Moreira dos Santos; institutionCode: DZRJ; basisOfRecord: PreservedSpecimen
- c. country: Brazil; stateProvince: Ceará; municipality: Ubajara; locality: Parque Nacional de Ubajara, Rio Cafundó, pouco acima da cachoeira; maximumElevationInMeters: 795; verbatimCoordinates: 3°50'13"S, 40°54'35"W; samplingProtocol: Malaise intercept trap; verbatimEventDate: 13.ix.12; individualCount: 23; sex: male; lifeStage: adult; recordedBy: Limeira-de-Oliveira | et al.; identifiedBy: Allan Paulo Moreira dos Santos; institutionCode: DZRJ; basisOfRecord: PreservedSpecimen
- d. country: Brazil; stateProvince: Ceará; municipality: Ubajara; locality: Parque Nacional de Ubajara, Rio Cafundó, pouco acima da cachoeira; maximumElevationInMeters: 795; verbatimCoordinates: 3°50'13"S, 40°54'35"W; samplingProtocol: Malaise intercept trap; verbatimEventDate: 13.ix.12; individualCount: 10; sex: female; lifeStage: adult; recordedBy: Limeira-de-Oliveira | et al.; identifiedBy: Allan Paulo Moreira dos Santos; institutionCode: DZRJ; basisOfRecord: PreservedSpecimen
- e. country: Brazil; stateProvince: Ceará; municipality: Ubajara; locality: Parque Nacional de Ubajara, Rio Cafundó, pouco acima da cachoeira; maximumElevationInMeters: 795; verbatimCoordinates: 3°50'13"S, 40°54'35"W; samplingProtocol: Malaise intercept trap; verbatimEventDate: 13.xi.12; individualCount: 1; sex: male; lifeStage: adult; recordedBy: Limeira-de-Oliveira | et al.; identifiedBy: Allan Paulo Moreira dos Santos; institutionCode: DZRJ; basisOfRecord: PreservedSpecimen
- f. country: Brazil; stateProvince: Ceará; municipality: Ubajara; locality: Parque Nacional de Ubajara, Trilha Samambaia, Rio Gameleira; maximumElevationInMeters: 874; verbatimCoordinates: 3°50'25"S, 40°54'19"W; samplingProtocol: Malaise intercept trap; verbatimEventDate: 20.iv.12; individualCount: 3; sex: male; lifeStage: adult; recordedBy: Rafael, J.A. | Limeira-de-Oliveira, F. | Takiya, D.M. | et al.; identifiedBy: Allan Paulo Moreira dos Santos; institutionCode: DZRJ; basisOfRecord: PreservedSpecimen
- g. country: Brazil; stateProvince: Ceará; municipality: Ubajara; locality: Parque Nacional de Ubajara, Trilha Samambaia, Rio Gameleira; maximumElevationInMeters: 874; verbatimCoordinates: 3°50'25"S, 40°54'19"W; samplingProtocol: Malaise intercept trap; verbatimEventDate: 20.iv.12; individualCount: 4; sex: female; lifeStage: adult; recordedBy: Rafael, J.A. | Limeira-de-Oliveira, F. | Takiya, D.M. | et al.; identifiedBy: Allan Paulo Moreira dos Santos; institutionCode: DZRJ; basisOfRecord: PreservedSpecimen
- h. country: Brazil; stateProvince: Ceará; municipality: Ubajara; locality: Parque Nacional de Ubajara, Trilha Samambaia, Rio Gameleira; maximumElevationInMeters: 874; verbatimCoordinates: 3°50'25"S, 40°54'19"W; samplingProtocol: Malaise intercept trap; verbatimEventDate: 20.iv.12; individualCount: 10; sex: male; lifeStage: adult; recordedBy:

- Rafael, J.A. | Limeira-de-Oliveira, F. | Takiya, D.M. | et al.; identifiedBy: Allan Paulo Moreira dos Santos; institutionCode: DZRJ; basisOfRecord: PreservedSpecimen
- i. country: Brazil; stateProvince: Ceará; municipality: Ubajara; locality: Parque Nacional de Ubajara, Trilha Samambaia, Rio Gameleira; maximumElevationInMeters: 874; verbatimCoordinates: 3°50'25"S, 40°54'19"W; samplingProtocol: Malaise intercept trap; verbatimEventDate: 20.iv.12; individualCount: 10; sex: female; lifeStage: adult; recordedBy: Rafael, J.A. | Limeira-de-Oliveira, F. | Takiya, D.M. | et al.; identifiedBy: Allan Paulo Moreira dos Santos; institutionCode: DZRJ; basisOfRecord: PreservedSpecimen
 - j. country: Brazil; stateProvince: Ceará; municipality: Ubajara; locality: Parque Nacional de Ubajara, Trilha Araticum, Rio das Minas na altura da trilha do teleférico; maximumElevationInMeters: 420; verbatimCoordinates: 3°49'58"S, 40°53'53"W; samplingProtocol: Malaise intercept trap; verbatimEventDate: 20.iv.12; individualCount: 1; sex: male; lifeStage: adult; recordedBy: Rafael, J.A. | Limeira-de-Oliveira, F. | Takiya, D.M. | et al.; identifiedBy: Allan Paulo Moreira dos Santos; institutionCode: DZRJ; basisOfRecord: PreservedSpecimen
 - k. country: Brazil; stateProvince: Ceará; municipality: Ubajara; locality: Parque Nacional de Ubajara, Trilha Araticum, Rio das Minas na altura da trilha do teleférico; maximumElevationInMeters: 420; verbatimCoordinates: 3°49'58"S, 40°53'53"W; samplingProtocol: Malaise intercept trap; verbatimEventDate: 20.iv.12; individualCount: 2; sex: male; lifeStage: adult; recordedBy: Rafael, J.A. | Limeira-de-Oliveira, F. | Takiya, D.M. | et al.; identifiedBy: Allan Paulo Moreira dos Santos; institutionCode: DZRJ; basisOfRecord: PreservedSpecimen
 - l. country: Brazil; stateProvince: Ceará; municipality: Ubajara; locality: Parque Nacional de Ubajara, Trilha Araticum, Rio das Minas na altura da trilha do teleférico; maximumElevationInMeters: 420; verbatimCoordinates: 3°49'58"S, 40°53'53"W; samplingProtocol: Malaise intercept trap; verbatimEventDate: 20.iv.12; individualCount: 6; sex: male; lifeStage: adult; recordedBy: Rafael, J.A. | Limeira-de-Oliveira, F. | Takiya, D.M. | et al.; identifiedBy: Allan Paulo Moreira dos Santos; institutionCode: DZRJ; basisOfRecord: PreservedSpecimen

Notes: Undescribed species.

***Alisotrichia* sp. 2**

Materials

- a. country: Brazil; stateProvince: Ceará; municipality: Ubajara; locality: Parque Nacional de Ubajara, Rio das Minas próximo ao Portão Araticum; maximumElevationInMeters: 328; verbatimCoordinates: 3°49'32.6"S, 40°53'32.8"W; samplingProtocol: Malaise intercept trap; verbatimEventDate: 17.ii.13; individualCount: 1; sex: male; lifeStage: adult; recordedBy: Rafael, J.A. | Limeira-de-Oliveira, F. | Takiya, D.M. | Santos, A.P.M. | et al.; identifiedBy: Allan Paulo Moreira dos Santos; institutionCode: DZRJ; basisOfRecord: PreservedSpecimen
- b. country: Brazil; stateProvince: Ceará; municipality: Ubajara; locality: Parque Nacional de Ubajara, Trilha Araticum, Rio das Minas na altura da trilha do teleférico; maximumElevationInMeters: 420; verbatimCoordinates: 3°49'58"S, 40°53'53"W; samplingProtocol: Malaise intercept trap; verbatimEventDate: 20.iv.12; individualCount: 1; sex: male; lifeStage: adult; recordedBy: Rafael, J.A. | Limeira-de-Oliveira, F. | Takiya, D.M. | et al.; identifiedBy: Allan Paulo Moreira dos Santos; institutionCode: DZRJ; basisOfRecord: PreservedSpecimen

- c. country: Brazil; stateProvince: Ceará; municipality: Ubajara; locality: Parque Nacional de Ubajara, Trilha Araticum, Rio das Minas na altura da trilha do teleférico; maximumElevationInMeters: 420; verbatimCoordinates: 3°49'58"S, 40°53'53"W; samplingProtocol: Malaise intercept trap; verbatimEventDate: 20.iv.12; individualCount: 1; sex: female; lifeStage: adult; recordedBy: Rafael, J.A. | Limeira-de-Oliveira, F. | Takiya, D.M. | et al.; identifiedBy: Allan Paulo Moreira dos Santos; institutionCode: DZRJ; basisOfRecord: PreservedSpecimen
- d. country: Brazil; stateProvince: Ceará; municipality: Ubajara; locality: Parque Nacional de Ubajara, Trilha Araticum, Rio das Minas na altura da trilha do teleférico; maximumElevationInMeters: 420; verbatimCoordinates: 3°49'58"S, 40°53'53"W; samplingProtocol: Malaise intercept trap; verbatimEventDate: 20.iv.12; individualCount: 11; sex: male; lifeStage: adult; recordedBy: Rafael, J.A. | Limeira-de-Oliveira, F. | Takiya, D.M. | et al.; identifiedBy: Allan Paulo Moreira dos Santos; institutionCode: DZRJ; basisOfRecord: PreservedSpecimen
- e. country: Brazil; stateProvince: Ceará; municipality: Ubajara; locality: Parque Nacional de Ubajara, Trilha Araticum, Rio das Minas na altura da trilha do teleférico; maximumElevationInMeters: 420; verbatimCoordinates: 3°49'58"S, 40°53'53"W; samplingProtocol: Malaise intercept trap; verbatimEventDate: 20.iv.12; individualCount: 18; sex: male; lifeStage: adult; recordedBy: Rafael, J.A. | Limeira-de-Oliveira, F. | Takiya, D.M. | et al.; identifiedBy: Allan Paulo Moreira dos Santos; institutionCode: DZRJ; basisOfRecord: PreservedSpecimen
- f. country: Brazil; stateProvince: Ceará; municipality: Ubajara; locality: Parque Nacional de Ubajara, Trilha Araticum, Rio das Minas na altura da trilha do teleférico; maximumElevationInMeters: 420; verbatimCoordinates: 3°49'58"S, 40°53'53"W; samplingProtocol: Malaise intercept trap; verbatimEventDate: 20.iv.12; individualCount: 25; sex: male; lifeStage: adult; recordedBy: Rafael, J.A. | Limeira-de-Oliveira, F. | Takiya, D.M. | et al.; identifiedBy: Allan Paulo Moreira dos Santos; institutionCode: DZRJ; basisOfRecord: PreservedSpecimen
- g. country: Brazil; stateProvince: Ceará; municipality: Ubajara; locality: Parque Nacional de Ubajara, Trilha Araticum, Rio das Minas na altura da trilha do teleférico; maximumElevationInMeters: 420; verbatimCoordinates: 3°49'58"S, 40°53'53"W; samplingProtocol: Malaise intercept trap; verbatimEventDate: 20.iv.12; individualCount: 27; sex: male; lifeStage: adult; recordedBy: Rafael, J.A. | Limeira-de-Oliveira, F. | Takiya, D.M. | et al.; identifiedBy: Allan Paulo Moreira dos Santos; institutionCode: DZRJ; basisOfRecord: PreservedSpecimen
- h. country: Brazil; stateProvince: Ceará; municipality: Ubajara; locality: Parque Nacional de Ubajara, Trilha Araticum, Rio das Minas na altura da trilha do teleférico; maximumElevationInMeters: 420; verbatimCoordinates: 3°49'58"S, 40°53'53"W; samplingProtocol: Malaise intercept trap; verbatimEventDate: 20.iv.12; individualCount: 79; sex: male; lifeStage: adult; recordedBy: Rafael, J.A. | Limeira-de-Oliveira, F. | Takiya, D.M. | et al.; identifiedBy: Allan Paulo Moreira dos Santos; institutionCode: DZRJ; basisOfRecord: PreservedSpecimen
- i. country: Brazil; stateProvince: Ceará; municipality: Ubajara; locality: Parque Nacional de Ubajara, Trilha Araticum, Rio das Minas na altura da trilha do teleférico; maximumElevationInMeters: 420; verbatimCoordinates: 3°49'58"S, 40°53'53"W; samplingProtocol: Malaise intercept trap; verbatimEventDate: 21.v.12; individualCount: 1; sex: male; lifeStage: adult; recordedBy: Limeira-de-Oliveira | et al.; identifiedBy: Allan Paulo Moreira dos Santos; institutionCode: DZRJ; basisOfRecord: PreservedSpecimen
- j. country: Brazil; stateProvince: Ceará; municipality: Ubajara; locality: Parque Nacional de Ubajara, Trilha Araticum, Rio das Minas na altura da trilha do teleférico;

- maximumElevationInMeters: 420; verbatimCoordinates: 3°49'58"S, 40°53'53"W; samplingProtocol: Malaise intercept trap; verbatimEventDate: 21.v.12; individualCount: 7; sex: female; lifeStage: adult; recordedBy: Limeira-de-Oliveira | et al.; identifiedBy: Allan Paulo Moreira dos Santos; institutionCode: DZRJ; basisOfRecord: PreservedSpecimen
- k. country: Brazil; stateProvince: Ceará; municipality: Ubajara; locality: Parque Nacional de Ubajara, Trilha Araticum, Rio das Minas na altura da trilha do teleférico; maximumElevationInMeters: 420; verbatimCoordinates: 3°49'58"S, 40°53'53"W; samplingProtocol: Malaise intercept trap; verbatimEventDate: 20.iv.12; individualCount: 2; sex: male; lifeStage: adult; recordedBy: Rafael, J.A. | Limeira-de-Oliveira, F. | Takiya, D.M. | et al.; identifiedBy: Allan Paulo Moreira dos Santos; institutionCode: DZRJ; basisOfRecord: PreservedSpecimen
- l. country: Brazil; stateProvince: Ceará; municipality: Ubajara; locality: Parque Nacional de Ubajara, Trilha Araticum, Rio das Minas na altura da trilha do teleférico; maximumElevationInMeters: 420; verbatimCoordinates: 3°49'58"S, 40°53'53"W; samplingProtocol: Malaise intercept trap; verbatimEventDate: 20.iv.12; individualCount: 6; sex: male; lifeStage: adult; recordedBy: Rafael, J.A. | Limeira-de-Oliveira, F. | Takiya, D.M. | et al.; identifiedBy: Allan Paulo Moreira dos Santos; institutionCode: DZRJ; basisOfRecord: PreservedSpecimen

Notes: Undescribed species.

Alisotrichia sp. 3

Materials

- a. country: Brazil; stateProvince: Ceará; municipality: Ubajara; locality: Parque Nacional de Ubajara, Trilha Araticum, Rio das Minas na altura da trilha do teleférico; maximumElevationInMeters: 420; verbatimCoordinates: 3°49'58"S, 40°53'53"W; samplingProtocol: Malaise intercept trap; verbatimEventDate: 20.iv.12; individualCount: 1; sex: male; lifeStage: adult; recordedBy: Rafael, J.A. | Limeira-de-Oliveira, F. | Takiya, D.M. | et al.; identifiedBy: Allan Paulo Moreira dos Santos; institutionCode: DZRJ; basisOfRecord: PreservedSpecimen
- b. country: Brazil; stateProvince: Ceará; municipality: Ubajara; locality: Parque Nacional de Ubajara, Trilha Araticum, Rio das Minas na altura da trilha do teleférico; maximumElevationInMeters: 420; verbatimCoordinates: 3°49'58"S, 40°53'53"W; samplingProtocol: Malaise intercept trap; verbatimEventDate: 20.iv.12; individualCount: 1; sex: male; lifeStage: adult; recordedBy: Rafael, J.A. | Limeira-de-Oliveira, F. | Takiya, D.M. | et al.; identifiedBy: Allan Paulo Moreira dos Santos; institutionCode: DZRJ; basisOfRecord: PreservedSpecimen
- c. country: Brazil; stateProvince: Ceará; municipality: Ubajara; locality: Parque Nacional de Ubajara, Trilha Araticum, Rio das Minas na altura da trilha do teleférico; maximumElevationInMeters: 420; verbatimCoordinates: 3°49'58"S, 40°53'53"W; samplingProtocol: Malaise intercept trap; verbatimEventDate: 20.iv.12; individualCount: 1; sex: female; lifeStage: adult; recordedBy: Rafael, J.A. | Limeira-de-Oliveira, F. | Takiya, D.M. | et al.; identifiedBy: Allan Paulo Moreira dos Santos; institutionCode: DZRJ; basisOfRecord: PreservedSpecimen
- d. country: Brazil; stateProvince: Ceará; municipality: Ubajara; locality: Parque Nacional de Ubajara, Trilha Araticum, Rio das Minas na altura da trilha do teleférico; maximumElevationInMeters: 420; verbatimCoordinates: 3°49'58"S, 40°53'53"W; samplingProtocol: Malaise intercept trap; verbatimEventDate: 20.iv.12; individualCount:

- 11; sex: male; lifeStage: adult; recordedBy: Rafael, J.A. | Limeira-de-Oliveira, F. | Takiya, D.M. | et al.; identifiedBy: Allan Paulo Moreira dos Santos; institutionCode: DZRJ; basisOfRecord: PreservedSpecimen
- e. country: Brazil; stateProvince: Ceará; municipality: Ubajara; locality: Parque Nacional de Ubajara, Trilha Araticum, Rio das Minas na altura da trilha do teleférico; maximumElevationInMeters: 420; verbatimCoordinates: 3°49'58"S, 40°53'53"W; samplingProtocol: Malaise intercept trap; verbatimEventDate: 20.iv.12; individualCount: 18; sex: male; lifeStage: adult; recordedBy: Rafael, J.A. | Limeira-de-Oliveira, F. | Takiya, D.M. | et al.; identifiedBy: Allan Paulo Moreira dos Santos; institutionCode: DZRJ; basisOfRecord: PreservedSpecimen
- f. country: Brazil; stateProvince: Ceará; municipality: Ubajara; locality: Parque Nacional de Ubajara, Trilha Araticum, Rio das Minas na altura da trilha do teleférico; maximumElevationInMeters: 420; verbatimCoordinates: 3°49'58"S, 40°53'53"W; samplingProtocol: Malaise intercept trap; verbatimEventDate: 20.iv.12; individualCount: 25; sex: male; lifeStage: adult; recordedBy: Rafael, J.A. | Limeira-de-Oliveira, F. | Takiya, D.M. | et al.; identifiedBy: Allan Paulo Moreira dos Santos; institutionCode: DZRJ; basisOfRecord: PreservedSpecimen
- g. country: Brazil; stateProvince: Ceará; municipality: Ubajara; locality: Parque Nacional de Ubajara, Trilha Araticum, Rio das Minas na altura da trilha do teleférico; maximumElevationInMeters: 420; verbatimCoordinates: 3°49'58"S, 40°53'53"W; samplingProtocol: Malaise intercept trap; verbatimEventDate: 20.iv.12; individualCount: 27; sex: male; lifeStage: adult; recordedBy: Rafael, J.A. | Limeira-de-Oliveira, F. | Takiya, D.M. | et al.; identifiedBy: Allan Paulo Moreira dos Santos; institutionCode: DZRJ; basisOfRecord: PreservedSpecimen
- h. country: Brazil; stateProvince: Ceará; municipality: Ubajara; locality: Parque Nacional de Ubajara, Trilha Araticum, Rio das Minas na altura da trilha do teleférico; maximumElevationInMeters: 420; verbatimCoordinates: 3°49'58"S, 40°53'53"W; samplingProtocol: Malaise intercept trap; verbatimEventDate: 20.iv.12; individualCount: 79; sex: male; lifeStage: adult; recordedBy: Rafael, J.A. | Limeira-de-Oliveira, F. | Takiya, D.M. | et al.; identifiedBy: Allan Paulo Moreira dos Santos; institutionCode: DZRJ; basisOfRecord: PreservedSpecimen
- i. country: Brazil; stateProvince: Ceará; municipality: Ubajara; locality: Parque Nacional de Ubajara, Trilha Araticum, Rio das Minas na altura da trilha do teleférico; maximumElevationInMeters: 420; verbatimCoordinates: 3°49'58"S, 40°53'53"W; samplingProtocol: Malaise intercept trap; verbatimEventDate: 21.v.12; individualCount: 1; sex: male; lifeStage: adult; recordedBy: Limeira-de-Oliveira | et al.; identifiedBy: Allan Paulo Moreira dos Santos; institutionCode: DZRJ; basisOfRecord: PreservedSpecimen
- j. country: Brazil; stateProvince: Ceará; municipality: Ubajara; locality: Parque Nacional de Ubajara, Trilha Araticum, Rio das Minas na altura da trilha do teleférico; maximumElevationInMeters: 420; verbatimCoordinates: 3°49'58"S, 40°53'53"W; samplingProtocol: Malaise intercept trap; verbatimEventDate: 21.v.12; individualCount: 7; sex: female; lifeStage: adult; recordedBy: Limeira-de-Oliveira | et al.; identifiedBy: Allan Paulo Moreira dos Santos; institutionCode: DZRJ; basisOfRecord: PreservedSpecimen

Notes: Undescribed species.

Genus *Hydroptila* Dalman, 1918

Notes: Genus firstly record from CE in Souza et al. 2014a.

Hydroptila marighellai Souza, Santos & Takiya, 2014

Materials

- a. country: Brazil; stateProvince: Ceará; municipality: Ubajara; locality: Parque Nacional de Ubajara, Trilha Araticum, Rio das Minas na altura da trilha do teleférico; maximumElevationInMeters: 420; verbatimCoordinates: 3°49'58"S, 40°53'53"W; samplingProtocol: Malaise intercept trap; verbatimEventDate: 20.iv.12; individualCount: 2; sex: male; lifeStage: adult; recordedBy: Rafael, J.A. | Limeira-de-Oliveira, F. | Takiya, D.M. | et al.; identifiedBy: Allan Paulo Moreira dos Santos; institutionCode: DZRJ; basisOfRecord: PreservedSpecimen
- b. country: Brazil; stateProvince: Ceará; municipality: Ubajara; locality: Parque Nacional de Ubajara, Trilha Araticum, Rio das Minas na altura da trilha do teleférico; maximumElevationInMeters: 420; verbatimCoordinates: 3°49'58"S, 40°53'53"W; samplingProtocol: Malaise intercept trap; verbatimEventDate: 20.iv.12; individualCount: 3; sex: female; lifeStage: adult; recordedBy: Rafael, J.A. | Limeira-de-Oliveira, F. | Takiya, D.M. | et al.; identifiedBy: Allan Paulo Moreira dos Santos; institutionCode: DZRJ; basisOfRecord: PreservedSpecimen
- c. country: Brazil; stateProvince: Ceará; municipality: Ubajara; locality: Parque Nacional de Ubajara, Trilha Araticum, Rio das Minas; maximumElevationInMeters: 524; verbatimCoordinates: 3°50'3"S, 40°54'18"W; samplingProtocol: Pennsylvania light trap; verbatimEventDate: 22.iv.12; individualCount: 2; sex: male; lifeStage: adult; recordedBy: Takiya, D.M. | Somavilla, A.; identifiedBy: Allan Paulo Moreira dos Santos; institutionCode: DZRJ; basisOfRecord: PreservedSpecimen

Distribution: Brazil: CE, PE, AL.

Notes: Species described in Souza et al. 2014a.

Genus *Metrichia* Ross, 1938

Notes: Genus firstly recorded from CE in Santos et al. 2016a.

Metrichia acuminata Santos, Takiya & Nessimian, 2016

Materials

- a. country: Brazil; stateProvince: Ceará; municipality: Ubajara; locality: Parque Nacional de Ubajara, Rio Cafundó, pouco acima da cachoeira; maximumElevationInMeters: 795; verbatimCoordinates: 3°50'13"S, 40°54'35"W; samplingProtocol: Malaise intercept trap; verbatimEventDate: 13.xi.12; individualCount: 2; sex: male; lifeStage: adult; recordedBy: Limeira-de-Oliveira | et al.; identifiedBy: Allan Paulo Moreira dos Santos; institutionCode: DZRJ; basisOfRecord: PreservedSpecimen
- b. country: Brazil; stateProvince: Ceará; municipality: Ubajara; locality: Parque Nacional de Ubajara, Trilha Araticum, Rio das Minas; maximumElevationInMeters: 524; verbatimCoordinates: 3°50'3"S, 40°54'18"W; samplingProtocol: Malaise intercept trap;

verbatimEventDate: 14.ii.13; individualCount: 2; sex: male; lifeStage: adult; recordedBy: Rafael, J.A. | Limeira-de-Oliveira, F. | Takiya, D.M. | Santos, A.P.M. | et al.; identifiedBy: Allan Paulo Moreira dos Santos; institutionCode: DZRJ; basisOfRecord: PreservedSpecimen

- c. country: Brazil; stateProvince: Ceará; municipality: Ubajara; locality: Parque Nacional de Ubajara, Trilha Samambaia, Mirante da cachoeira do Gameleira; maximumElevationInMeters: 880; verbatimCoordinates: 3°50'21"S, 40°54'23"W; samplingProtocol: Pennsylvania light trap; verbatimEventDate: 23.iv.12; individualCount: 1; sex: male; lifeStage: adult; recordedBy: Takiya, D.M. | Câmara, J.T.; identifiedBy: Allan Paulo Moreira dos Santos; institutionCode: DZRJ; basisOfRecord: PreservedSpecimen

Distribution: Brazil: CE, AL.

Notes: Species described in Santos et al. 2016a.

***Metrichia vulgaris* Santos, Takiya & Nessimian, 2016**

Materials

- a. country: Brazil; stateProvince: Ceará; municipality: Ubajara; locality: Parque Nacional de Ubajara, Trilha Samambaia, Rio Gameleira; maximumElevationInMeters: 874; verbatimCoordinates: 3°50'25"S, 40°54'19"W; samplingProtocol: Malaise intercept trap; verbatimEventDate: 20.iv.12; individualCount: 1; sex: male; lifeStage: adult; recordedBy: Rafael, J.A. | Limeira-de-Oliveira, F. | Takiya, D.M. | et al.; identifiedBy: Allan Paulo Moreira dos Santos; institutionCode: DZRJ; basisOfRecord: PreservedSpecimen
- b. country: Brazil; stateProvince: Ceará; municipality: Ubajara; locality: Parque Nacional de Ubajara, Trilha Araticum, Rio das Minas; maximumElevationInMeters: 524; verbatimCoordinates: 3°50'3"S, 40°54'18"W; samplingProtocol: Malaise intercept trap; verbatimEventDate: 14.ii.13; individualCount: 2; sex: male; lifeStage: adult; recordedBy: Rafael, J.A. | Limeira-de-Oliveira, F. | Takiya, D.M. | Santos, A.P.M. | et al.; identifiedBy: Allan Paulo Moreira dos Santos; institutionCode: DZRJ; basisOfRecord: PreservedSpecimen
- c. country: Brazil; stateProvince: Ceará; municipality: Ubajara; locality: Parque Nacional de Ubajara, Trilha Samambaia, Mirante da cachoeira do Gameleira; maximumElevationInMeters: 880; verbatimCoordinates: 3°50'21"S, 40°54'23"W; samplingProtocol: Pennsylvania light trap; verbatimEventDate: 23.iv.12; individualCount: 1; sex: male; lifeStage: adult; recordedBy: Takiya, D.M. | Câmara, J.T.; identifiedBy: Allan Paulo Moreira dos Santos; institutionCode: DZRJ; basisOfRecord: PreservedSpecimen

Distribution: Brazil: CE, GO, MG, RJ.

Notes: Species described in Santos et al. 2016a.

***Metrichia rafaeli* Santos, Takiya & Nessimian, 2016**

Materials

- a. country: Brazil; stateProvince: Ceará; municipality: Ubajara; locality: Parque Nacional de Ubajara, Rio Cafundó, pouco acima da cachoeira; maximumElevationInMeters: 795; verbatimCoordinates: 3°50'13"S, 40°54'35"W; samplingProtocol: Malaise intercept trap;

- verbatimEventDate: 13.ix.12; individualCount: 1; sex: male; lifeStage: adult; recordedBy: Limeira-de-Oliveira | et al.; identifiedBy: Allan Paulo Moreira dos Santos; institutionCode: DZRJ; basisOfRecord: PreservedSpecimen
- b. country: Brazil; stateProvince: Ceará; municipality: Ubajara; locality: Parque Nacional de Ubajara, Trilha Araticum, Rio das Minas na altura da trilha do teleférico; maximumElevationInMeters: 420; verbatimCoordinates: 3°49'58"S, 40°53'53"W; samplingProtocol: Malaise intercept trap; verbatimEventDate: 14.ii.13; individualCount: 1; sex: male; lifeStage: adult; recordedBy: Rafael, J.A. | Limeira-de-Oliveira, F. | Takiya, D.M. | Santos, A.P.M. | et al.; identifiedBy: Allan Paulo Moreira dos Santos; institutionCode: DZRJ; basisOfRecord: PreservedSpecimen
- c. country: Brazil; stateProvince: Ceará; municipality: Ubajara; locality: Parque Nacional de Ubajara, Cachoeira do Cafundó; maximumElevationInMeters: 783; verbatimCoordinates: 3°50'12"S, 40°54'35"W; samplingProtocol: Pennsylvania light trap; verbatimEventDate: 15.ii.13; individualCount: 1; sex: male; lifeStage: adult; recordedBy: Santos, A.P.M. | Takiya, D.M.; identifiedBy: Allan Paulo Moreira dos Santos; institutionCode: DZRJ; basisOfRecord: PreservedSpecimen
- d. country: Brazil; stateProvince: Ceará; municipality: Ubajara; locality: Parque Nacional de Ubajara, Trilha Samambaia, Rio Gameleira; maximumElevationInMeters: 874; verbatimCoordinates: 3°50'25"S, 40°54'19"W; samplingProtocol: Malaise intercept trap; verbatimEventDate: 17.ii.13; individualCount: 1; sex: male; lifeStage: adult; recordedBy: Rafael, J.A. | Limeira-de-Oliveira, F. | Takiya, D.M. | Santos, A.P.M. | et al.; identifiedBy: Allan Paulo Moreira dos Santos; institutionCode: DZRJ; basisOfRecord: PreservedSpecimen
- e. country: Brazil; stateProvince: Ceará; municipality: Ubajara; locality: Parque Nacional de Ubajara, Trilha Araticum, Rio das Minas; maximumElevationInMeters: 524; verbatimCoordinates: 3°50'3"S, 40°54'18"W; samplingProtocol: Malaise intercept trap; verbatimEventDate: 17.ii.13; individualCount: 2; sex: male; lifeStage: adult; recordedBy: Rafael, J.A. | Limeira-de-Oliveira, F. | Takiya, D.M. | Santos, A.P.M. | et al.; identifiedBy: Allan Paulo Moreira dos Santos; institutionCode: DZRJ; basisOfRecord: PreservedSpecimen
- f. country: Brazil; stateProvince: Ceará; municipality: Ubajara; locality: Parque Nacional de Ubajara, Trilha Araticum, Rio das Minas na altura da trilha do teleférico; maximumElevationInMeters: 420; verbatimCoordinates: 3°49'58"S, 40°53'53"W; samplingProtocol: Malaise intercept trap; verbatimEventDate: 20.iv.12; individualCount: 1; sex: male; lifeStage: adult; recordedBy: Rafael, J.A. | Limeira-de-Oliveira, F. | Takiya, D.M. | et al.; identifiedBy: Allan Paulo Moreira dos Santos; institutionCode: DZRJ; basisOfRecord: PreservedSpecimen

Distribution: Brazil: CE.

Notes: Species described in Santos et al. 2016a.

***Metrichia ubajara* Santos, Takiya & Nessimian, 2016**

Materials

- a. country: Brazil; stateProvince: Ceará; municipality: Ubajara; locality: Parque Nacional de Ubajara, Rio Cafundó, pouco acima da cachoeira; maximumElevationInMeters: 795; verbatimCoordinates: 3°50'13"S, 40°54'35"W; samplingProtocol: Malaise intercept trap; verbatimEventDate: 13.xi.12; individualCount: 2; sex: male; lifeStage: adult; recordedBy:

- Limeira-de-Oliveira | et al.; identifiedBy: Allan Paulo Moreira dos Santos; institutionCode: DZRJ; basisOfRecord: PreservedSpecimen
- b. country: Brazil; stateProvince: Ceará; municipality: Ubajara; locality: Parque Nacional de Ubajara, Rio Cafundó, pouco acima da cachoeira; maximumElevationInMeters: 795; verbatimCoordinates: 3°50'13"S, 40°54'35"W; samplingProtocol: Malaise intercept trap; verbatimEventDate: 13.xi.12; individualCount: 10; sex: male; lifeStage: adult; recordedBy: Limeira-de-Oliveira | et al.; identifiedBy: Allan Paulo Moreira dos Santos; institutionCode: DZRJ; basisOfRecord: PreservedSpecimen
 - c. country: Brazil; stateProvince: Ceará; municipality: Ubajara; locality: Parque Nacional de Ubajara, Rio Cafundó, pouco acima da cachoeira; maximumElevationInMeters: 795; verbatimCoordinates: 3°50'13"S, 40°54'35"W; samplingProtocol: Malaise intercept trap; verbatimEventDate: 13.xi.12; individualCount: 26; sex: male; lifeStage: adult; recordedBy: Limeira-de-Oliveira | et al.; identifiedBy: Allan Paulo Moreira dos Santos; institutionCode: DZRJ; basisOfRecord: PreservedSpecimen
 - d. country: Brazil; stateProvince: Ceará; municipality: Ubajara; locality: Parque Nacional de Ubajara, Trilha Araticum, Rio das Minas; maximumElevationInMeters: 524; verbatimCoordinates: 3°50'3"S, 40°54'18"W; samplingProtocol: Malaise intercept trap; verbatimEventDate: 14.ii.13; individualCount: 7; sex: male; lifeStage: adult; recordedBy: Rafael, J.A. | Limeira-de-Oliveira, F. | Takiya, D.M. | Santos, A.P.M. | et al.; identifiedBy: Allan Paulo Moreira dos Santos; institutionCode: DZRJ; basisOfRecord: PreservedSpecimen
 - e. country: Brazil; stateProvince: Ceará; municipality: Ubajara; locality: Parque Nacional de Ubajara, Trilha Araticum, Rio das Minas na altura da trilha do teleférico; maximumElevationInMeters: 420; verbatimCoordinates: 3°49'58"S, 40°53'53"W; samplingProtocol: Malaise intercept trap; verbatimEventDate: 14.ii.13; individualCount: 9; sex: male; lifeStage: adult; recordedBy: Rafael, J.A. | Limeira-de-Oliveira, F. | Takiya, D.M. | Santos, A.P.M. | et al.; identifiedBy: Allan Paulo Moreira dos Santos; institutionCode: DZRJ; basisOfRecord: PreservedSpecimen
 - f. country: Brazil; stateProvince: Ceará; municipality: Ubajara; locality: Parque Nacional de Ubajara, Rio das Minas, próximo ao Portão Araticum; maximumElevationInMeters: 328; verbatimCoordinates: 3°49'32.6"S, 40°53'32.8"W; samplingProtocol: Malaise intercept trap; verbatimEventDate: 14.ii.13; individualCount: 2; sex: male; lifeStage: adult; recordedBy: Rafael, J.A. | Limeira-de-Oliveira, F. | Takiya, D.M. | Santos, A.P.M. | et al.; identifiedBy: Allan Paulo Moreira dos Santos; institutionCode: DZRJ; basisOfRecord: PreservedSpecimen
 - g. country: Brazil; stateProvince: Ceará; municipality: Ubajara; locality: Parque Nacional de Ubajara, Rio Cafundó, pouco acima da cachoeira; maximumElevationInMeters: 795; verbatimCoordinates: 3°50'13"S, 40°54'35"W; samplingProtocol: Malaise intercept trap; verbatimEventDate: 18.xi.12; individualCount: 9; sex: male; lifeStage: adult; recordedBy: Limeira-de-Oliveira | et al.; identifiedBy: Allan Paulo Moreira dos Santos; institutionCode: DZRJ; basisOfRecord: PreservedSpecimen
 - h. country: Brazil; stateProvince: Ceará; municipality: Ubajara; locality: Parque Nacional de Ubajara, Trilha Araticum, Rio das Minas na altura da trilha do teleférico; maximumElevationInMeters: 420; verbatimCoordinates: 3°49'58"S, 40°53'53"W; samplingProtocol: Malaise intercept trap; verbatimEventDate: 20.iv.12; individualCount: 1; sex: male; lifeStage: adult; recordedBy: Rafael, J.A. | Limeira-de-Oliveira, F. | Takiya, D.M. | et al.; identifiedBy: Allan Paulo Moreira dos Santos; institutionCode: DZRJ; basisOfRecord: PreservedSpecimen
 - i. country: Brazil; stateProvince: Ceará; municipality: Ubajara; locality: Parque Nacional de Ubajara, Trilha Araticum, Rio das Minas na altura da trilha do teleférico;

maximumElevationInMeters: 420; verbatimCoordinates: 3°49'58"S, 40°53'53"W; samplingProtocol: Malaise intercept trap; verbatimEventDate: 20.iv.12; individualCount: 1; sex: male; lifeStage: adult; recordedBy: Rafael, J.A. | Limeira-de-Oliveira, F. | Takiya, D.M. | et al.; identifiedBy: Allan Paulo Moreira dos Santos; institutionCode: DZRJ; basisOfRecord: PreservedSpecimen

- j. country: Brazil; stateProvince: Ceará; municipality: Ubajara; locality: Parque Nacional de Ubajara, Trilha Araticum, Rio das Minas na altura da trilha do teleférico; maximumElevationInMeters: 420; verbatimCoordinates: 3°49'58"S, 40°53'53"W; samplingProtocol: Malaise intercept trap; verbatimEventDate: 20.iv.12; individualCount: 1; sex: male; lifeStage: adult; recordedBy: Rafael, J.A. | Limeira-de-Oliveira, F. | Takiya, D.M. | et al.; identifiedBy: Allan Paulo Moreira dos Santos; institutionCode: DZRJ; basisOfRecord: PreservedSpecimen

Distribution: Brazil: CE.

Notes: Species described in Santos et al. 2016a.

Genus *Neotrichia* Morton, 1905

Notes: New genus record for CE.

Neotrichia sp. 2*

Materials

- a. country: Brazil; stateProvince: Ceará; municipality: Ubajara; locality: Parque Nacional de Ubajara, Trilha Samambaia, Rio Gameleira; maximumElevationInMeters: 874; verbatimCoordinates: 3°50'25"S, 40°54'19"W; samplingProtocol: Pennsylvania light trap; verbatimEventDate: 13.ii.13; individualCount: 1; sex: male; lifeStage: adult; recordedBy: Santos, A.P.M. | Takiya, D.M.; identifiedBy: Allan Paulo Moreira dos Santos; institutionCode: DZRJ; basisOfRecord: PreservedSpecimen
- b. country: Brazil; stateProvince: Ceará; municipality: Ubajara; locality: Parque Nacional de Ubajara, Trilha Araticum, Rio da Minas abaixo do teleférico; maximumElevationInMeters: 395; verbatimCoordinates: 3°49'43.3"S, 40°53'51.5"W; samplingProtocol: Pennsylvania light trap; verbatimEventDate: 14.ii.13; individualCount: 1; sex: male; lifeStage: adult; recordedBy: Santos, A.P.M. | Takiya, D.M.; identifiedBy: Allan Paulo Moreira dos Santos; institutionCode: DZRJ; basisOfRecord: PreservedSpecimen
- c. country: Brazil; stateProvince: Ceará; municipality: Ubajara; locality: Parque Nacional de Ubajara, Trilha Araticum, Rio das Minas na altura da trilha do teleférico; maximumElevationInMeters: 420; verbatimCoordinates: 3°49'58"S, 40°53'53"W; samplingProtocol: Malaise intercept trap; verbatimEventDate: 20.iv.12; individualCount: 1; sex: male; lifeStage: adult; recordedBy: Rafael, J.A. | Limeira-de-Oliveira, F. | Takiya, D.M. | et al.; identifiedBy: Allan Paulo Moreira dos Santos; institutionCode: DZRJ; basisOfRecord: PreservedSpecimen

Neotrichia* sp. 5*Materials**

- a. country: Brazil; stateProvince: Ceará; municipality: Ubajara; locality: Parque Nacional de Ubajara, Trilha Araticum, Rio das Minas na altura da trilha do teleférico; maximumElevationInMeters: 420; verbatimCoordinates: 3°49'58"S, 40°53'53"W; samplingProtocol: Malaise intercept trap; verbatimEventDate: 14.ii.13; individualCount: 1; sex: male; lifeStage: adult; recordedBy: Rafael, J.A. | Limeira-de-Oliveira, F. | Takiya, D.M. | Santos, A.P.M. | et al.; identifiedBy: Allan Paulo Moreira dos Santos; institutionCode: DZRJ; basisOfRecord: PreservedSpecimen
- b. country: Brazil; stateProvince: Ceará; municipality: Ubajara; locality: Parque Nacional de Ubajara, Trilha Araticum, Rio da Minas abaixo do teleférico; maximumElevationInMeters: 395; verbatimCoordinates: 3°49'43.3"S, 40°53'51.5"W; samplingProtocol: Pennsylvania light trap; verbatimEventDate: 14.ii.13; individualCount: 1; sex: male; lifeStage: adult; recordedBy: Santos, A.P.M. | Takiya, D.M.; identifiedBy: Allan Paulo Moreira dos Santos; institutionCode: DZRJ; basisOfRecord: PreservedSpecimen
- c. country: Brazil; stateProvince: Ceará; municipality: Ubajara; locality: Parque Nacional de Ubajara, Trilha Araticum, Rio das Minas na altura da trilha do teleférico; maximumElevationInMeters: 420; verbatimCoordinates: 3°49'58"S, 40°53'53"W; samplingProtocol: Malaise intercept trap; verbatimEventDate: 20.iv.12; individualCount: 1; sex: male; lifeStage: adult; recordedBy: Rafael, J.A. | Limeira-de-Oliveira, F. | Takiya, D.M. | et al.; identifiedBy: Allan Paulo Moreira dos Santos; institutionCode: DZRJ; basisOfRecord: PreservedSpecimen

Genus *Ochrotrichia* Mosely, 1934

Notes: Genus firstly recorded from CE in Souza et al. 2014a.

Ochrotrichia caatinga* Souza, Santos & Takiya, 2014*Materials**

- a. country: Brazil; stateProvince: Ceará; municipality: Ubajara; locality: Parque Nacional de Ubajara, Trilha Araticum, Rio das Minas; maximumElevationInMeters: 524; verbatimCoordinates: 3°50'3"S, 40°54'18"W; samplingProtocol: Malaise intercept trap; verbatimEventDate: 14.ii.13; individualCount: 1; sex: male; lifeStage: adult; recordedBy: Rafael, J.A. | Limeira-de-Oliveira, F. | Takiya, D.M. | Santos, A.P.M. | et al.; identifiedBy: Allan Paulo Moreira dos Santos; institutionCode: DZRJ; basisOfRecord: PreservedSpecimen
- b. country: Brazil; stateProvince: Ceará; municipality: Ubajara; locality: Parque Nacional de Ubajara, Trilha Samambaia, Rio Gameleira; maximumElevationInMeters: 874; verbatimCoordinates: 3°50'25"S, 40°54'19"W; samplingProtocol: Malaise intercept trap; verbatimEventDate: 17.ii.13; individualCount: 1; sex: male; lifeStage: adult; recordedBy: Rafael, J.A. | Limeira-de-Oliveira, F. | Takiya, D.M. | Santos, A.P.M. | et al.; identifiedBy: Allan Paulo Moreira dos Santos; institutionCode: DZRJ; basisOfRecord: PreservedSpecimen
- c. country: Brazil; stateProvince: Ceará; municipality: Ubajara; locality: Parque Nacional de Ubajara, Trilha Araticum, Rio das Minas; maximumElevationInMeters: 524; verbatimCoordinates: 3°50'3"S, 40°54'18"W; samplingProtocol: Malaise intercept trap;

verbatimEventDate: 17.ii.13; individualCount: 1; sex: male; lifeStage: adult; recordedBy: Rafael, J.A. | Limeira-de-Oliveira, F. | Takiya, D.M. | Santos, A.P.M. | et al.; identifiedBy: Allan Paulo Moreira dos Santos; institutionCode: DZRJ; basisOfRecord: PreservedSpecimen

- d. country: Brazil; stateProvince: Ceará; municipality: Ubajara; locality: Parque Nacional de Ubajara, Trilha Samambaia, Rio Gameleira; maximumElevationInMeters: 874; verbatimCoordinates: 3°50'25"S, 40°54'19"W; samplingProtocol: Malaise intercept trap; verbatimEventDate: 20.iv.12; individualCount: 3; sex: male; lifeStage: adult; recordedBy: Rafael, J.A. | Limeira-de-Oliveira, F. | Takiya, D.M. | et al.; identifiedBy: Allan Paulo Moreira dos Santos; institutionCode: DZRJ; basisOfRecord: PreservedSpecimen
- e. country: Brazil; stateProvince: Ceará; municipality: Ubajara; locality: Parque Nacional de Ubajara, Rio Cafundó, pouco acima da cachoeira; maximumElevationInMeters: 795; verbatimCoordinates: 3°50'13"S, 40°54'35"W; samplingProtocol: Malaise intercept trap; verbatimEventDate: 21.iv.12; individualCount: 1; sex: male; lifeStage: adult; recordedBy: Rafael, J.A. | Limeira-de-Oliveira, F. | Takiya, D.M. | et al.; identifiedBy: Allan Paulo Moreira dos Santos; institutionCode: DZRJ; basisOfRecord: PreservedSpecimen

Distribution: Brazil: CE.

Notes: Species described in Souza et al. 2014a.

***Ochrotrichia limeirai* Souza, Santos & Takiya, 2014**

Materials

- a. country: Brazil; stateProvince: Ceará; municipality: Ubajara; locality: Parque Nacional de Ubajara, Rio Cafundó, pouco acima da cachoeira; maximumElevationInMeters: 795; verbatimCoordinates: 3°50'13"S, 40°54'35"W; samplingProtocol: Malaise intercept trap; verbatimEventDate: 13.xi.12; individualCount: 1; sex: male; lifeStage: adult; recordedBy: Limeira-de-Oliveira | et al.; identifiedBy: Allan Paulo Moreira dos Santos; institutionCode: DZRJ; basisOfRecord: PreservedSpecimen
- b. country: Brazil; stateProvince: Ceará; municipality: Ubajara; locality: Parque Nacional de Ubajara, Trilha Samambaia, Rio Gameleira; maximumElevationInMeters: 874; verbatimCoordinates: 3°50'25"S, 40°54'19"W; samplingProtocol: Malaise intercept trap; verbatimEventDate: 17.ii.13; individualCount: 1; sex: male; lifeStage: adult; recordedBy: Rafael, J.A. | Limeira-de-Oliveira, F. | Takiya, D.M. | Santos, A.P.M. | et al.; identifiedBy: Allan Paulo Moreira dos Santos; institutionCode: DZRJ; basisOfRecord: PreservedSpecimen
- c. country: Brazil; stateProvince: Ceará; municipality: Ubajara; locality: Parque Nacional de Ubajara, Trilha Araticum, Rio das Minas; maximumElevationInMeters: 524; verbatimCoordinates: 3°50'3"S, 40°54'18"W; samplingProtocol: Malaise intercept trap; verbatimEventDate: 17.ii.13; individualCount: 1; sex: male; lifeStage: adult; recordedBy: Rafael, J.A. | Limeira-de-Oliveira, F. | Takiya, D.M. | Santos, A.P.M. | et al.; identifiedBy: Allan Paulo Moreira dos Santos; institutionCode: DZRJ; basisOfRecord: PreservedSpecimen
- d. country: Brazil; stateProvince: Ceará; municipality: Ubajara; locality: Parque Nacional de Ubajara, Trilha Samambaia, Rio Gameleira; maximumElevationInMeters: 874; verbatimCoordinates: 3°50'25"S, 40°54'19"W; samplingProtocol: Malaise intercept trap; verbatimEventDate: 20.iv.12; individualCount: 3; sex: male; lifeStage: adult; recordedBy:

- e. Rafael, J.A. | Limeira-de-Oliveira, F. | Takiya, D.M. | et al.; identifiedBy: Allan Paulo Moreira dos Santos; institutionCode: DZRJ; basisOfRecord: PreservedSpecimen
country: Brazil; stateProvince: Ceará; municipality: Ubajara; locality: Parque Nacional de Ubajara, Rio Cafundó, pouco acima da cachoeira; maximumElevationInMeters: 795; verbatimCoordinates: 3°50'13"S, 40°54'35"W; samplingProtocol: Malaise intercept trap; verbatimEventDate: 21.iv.12; individualCount: 1; sex: male; lifeStage: adult; recordedBy: Rafael, J.A. | Limeira-de-Oliveira, F. | Takiya, D.M. | et al.; identifiedBy: Allan Paulo Moreira dos Santos; institutionCode: DZRJ; basisOfRecord: PreservedSpecimen

Distribution: Brazil: CE.

Notes: Species described in Souza et al. 2014a.

***Ochrotrichia patulosa* (Wasmund & Holzenthal, 2007)**

Material

- a. country: Brazil; stateProvince: Ceará; municipality: Ubajara; locality: Parque Nacional de Ubajara, Rio Cafundó, pouco acima da cachoeira; maximumElevationInMeters: 795; verbatimCoordinates: 3°50'13"S, 40°54'35"W; samplingProtocol: Malaise intercept trap; verbatimEventDate: 13.xi.12; individualCount: 1; sex: male; lifeStage: adult; recordedBy: Limeira-de-Oliveira | et al.; identifiedBy: Wagner Rafael Maciel de Souza; institutionCode: DZRJ; basisOfRecord: PreservedSpecimen

Distribution: Brazil: CE, RJ.

Notes: Species firstly recorded from CE in Souza et al. 2014a.

Genus *Oxyethira* Eaton, 1873

Notes: New genus record for CE.

***Oxyethira parce* (Edwards & Arnold, 1961)**

Materials

- a. country: Brazil; stateProvince: Ceará; municipality: Ubajara; locality: Parque Nacional de Ubajara, Trilha Araticum, Rio das Minas; maximumElevationInMeters: 524; verbatimCoordinates: 3°50'3"S, 40°54'18"W; samplingProtocol: Malaise intercept trap; verbatimEventDate: 14.ii.13; individualCount: 2; sex: male; lifeStage: adult; recordedBy: Rafael, J.A. | Limeira-de-Oliveira, F. | Takiya, D.M. | Santos, A.P.M. | et al.; identifiedBy: Allan Paulo Moreira dos Santos; institutionCode: DZRJ; basisOfRecord: PreservedSpecimen
- b. country: Brazil; stateProvince: Ceará; municipality: Ubajara; locality: Parque Nacional de Ubajara, Trilha Araticum, Rio das Minas; maximumElevationInMeters: 524; verbatimCoordinates: 3°50'3"S, 40°54'18"W; samplingProtocol: Malaise intercept trap; verbatimEventDate: 17.ii.13; individualCount: 1; sex: male; lifeStage: adult; recordedBy: Rafael, J.A. | Limeira-de-Oliveira, F. | Takiya, D.M. | Santos, A.P.M. | et al.; identifiedBy: Allan Paulo Moreira dos Santos; institutionCode: DZRJ; basisOfRecord: PreservedSpecimen

- c. country: Brazil; stateProvince: Ceará; municipality: Ubajara; locality: Parque Nacional de Ubajara, Trilha Araticum, Rio das Minas; maximumElevationInMeters: 524; verbatimCoordinates: 3°50'3"S, 40°54'18"W; samplingProtocol: Pennsylvania light trap; verbatimEventDate: 22.iv.12; individualCount: 2; sex: male; lifeStage: adult; recordedBy: Takiya, D.M. | Somavilla, A.; identifiedBy: Allan Paulo Moreira dos Santos; institutionCode: DZRJ; basisOfRecord: PreservedSpecimen

Distribution: USA, Mexico. Costa Rica. Panama. Trinidad and Tobago. Colombia. Venezuela. Guyana. Brazil: CEI, MG. Ecuador. Peru. Bolivia. Argentina.

Notes: New species record for Northeastern Brazil.

*Oxyethira tica** Harris & Holzenthal, 1992

Materials

- a. country: Brazil; stateProvince: Ceará; municipality: Ubajara; locality: Parque Nacional de Ubajara, Trilha Araticum, Rio das Minas; maximumElevationInMeters: 524; verbatimCoordinates: 3°50'3"S, 40°54'18"W; samplingProtocol: Malaise intercept trap; verbatimEventDate: 14.ii.13; individualCount: 1; sex: male; lifeStage: adult; recordedBy: Rafael, J.A. | Limeira-de-Oliveira, F. | Takiya, D.M. | Santos, A.P.M. | et al.; identifiedBy: Allan Paulo Moreira dos Santos; institutionCode: DZRJ; basisOfRecord: PreservedSpecimen
- b. country: Brazil; stateProvince: Ceará; municipality: Ubajara; locality: Parque Nacional de Ubajara, Trilha Araticum, Rio das Minas na altura da trilha do teleférico; maximumElevationInMeters: 420; verbatimCoordinates: 3°49'58"S, 40°53'53"W; samplingProtocol: Malaise intercept trap; verbatimEventDate: 14.ii.13; individualCount: 1; sex: male; lifeStage: adult; recordedBy: Rafael, J.A. | Limeira-de-Oliveira, F. | Takiya, D.M. | Santos, A.P.M. | et al.; identifiedBy: Allan Paulo Moreira dos Santos; institutionCode: DZRJ; basisOfRecord: PreservedSpecimen
- c. country: Brazil; stateProvince: Ceará; municipality: Ubajara; locality: Parque Nacional de Ubajara, Trilha Araticum, Rio das Minas na altura da trilha do teleférico; maximumElevationInMeters: 420; verbatimCoordinates: 3°49'58"S, 40°53'53"W; samplingProtocol: Malaise intercept trap; verbatimEventDate: 14.ii.13; individualCount: 1; sex: female; lifeStage: adult; recordedBy: Rafael, J.A. | Limeira-de-Oliveira, F. | Takiya, D.M. | Santos, A.P.M. | et al.; identifiedBy: Allan Paulo Moreira dos Santos; institutionCode: DZRJ; basisOfRecord: PreservedSpecimen
- d. country: Brazil; stateProvince: Ceará; municipality: Ubajara; locality: Parque Nacional de Ubajara, Rio das Minas, próximo ao Portão Araticum; maximumElevationInMeters: 328; verbatimCoordinates: 3°49'32.6"S, 40°53'32.8"W; samplingProtocol: Malaise intercept trap; verbatimEventDate: 17.ii.13; individualCount: 1; sex: male; lifeStage: adult; recordedBy: Rafael, J.A. | Limeira-de-Oliveira, F. | Takiya, D.M. | Santos, A.P.M. | et al.; identifiedBy: Allan Paulo Moreira dos Santos; institutionCode: DZRJ; basisOfRecord: PreservedSpecimen
- e. country: Brazil; stateProvince: Ceará; municipality: Ubajara; locality: Parque Nacional de Ubajara, Trilha Araticum, Rio das Minas; maximumElevationInMeters: 524; verbatimCoordinates: 3°50'3"S, 40°54'18"W; samplingProtocol: Pennsylvania light trap; verbatimEventDate: 22.iv.12; individualCount: 1; sex: male; lifeStage: adult; recordedBy: Takiya, D.M. | Somavilla, A.; identifiedBy: Allan Paulo Moreira dos Santos; institutionCode: DZRJ; basisOfRecord: PreservedSpecimen

- f. country: Brazil; stateProvince: Ceará; municipality: Ubajara; locality: Parque Nacional de Ubajara, Rio Cafundó, pouco acima da cachoeira; maximumElevationInMeters: 795; verbatimCoordinates: 3°50'13"S, 40°54'35"W; samplingProtocol: Pennsylvania light trap; verbatimEventDate: 24.iv.12; individualCount: 1; sex: male; lifeStage: adult; recordedBy: Takiya, D.M. | Rafael, J.A.; identifiedBy: Allan Paulo Moreira dos Santos; institutionCode: DZRJ; basisOfRecord: PreservedSpecimen

Distribution: Mexico. Honduras. Costa Rica. Panama. Guadeloupe. Dominica. Santa Lucia. Saint Vicent and the Grenadines. Granada. Trinidad and Tobago. Venezuela. Brazil: AM, PII, CEI, MG, RJ. Ecuador.

Notes: New species record for Northeastern Brazil.

Family Leptoceridae

Genus *Atanatolica* Mosely, 1936

Notes: Genus firstly recorded from CE in Henriques-Oliveira and Santos 2014.

Atanatolica nordestina Henriques-Oliveira & Santos, 2014

Materials

- a. country: Brazil; stateProvince: Ceará; municipality: Ubajara; locality: Parque Nacional de Ubajara, Rio Cafundó, pouco acima da cachoeira; maximumElevationInMeters: 795; verbatimCoordinates: 3°50'13"S, 40°54'35"W; samplingProtocol: Malaise intercept trap; verbatimEventDate: 1.ii.13; individualCount: 2; sex: male; lifeStage: adult; recordedBy: Limeira-de-Oliveira | et al.; identifiedBy: Ana Lucia Henriques Oliveira | Allan Paulo Moreira dos Santos; institutionCode: DZRJ; basisOfRecord: PreservedSpecimen
- b. country: Brazil; stateProvince: Ceará; municipality: Ubajara; locality: Parque Nacional de Ubajara, Rio Cafundó, pouco acima da cachoeira; maximumElevationInMeters: 795; verbatimCoordinates: 3°50'13"S, 40°54'35"W; samplingProtocol: Malaise intercept trap; verbatimEventDate: 1.ii.13; individualCount: 1; sex: female; lifeStage: adult; recordedBy: Limeira-de-Oliveira | et al.; identifiedBy: Ana Lucia Henriques Oliveira | Allan Paulo Moreira dos Santos; institutionCode: DZRJ; basisOfRecord: PreservedSpecimen
- c. country: Brazil; stateProvince: Ceará; municipality: Ubajara; locality: Parque Nacional de Ubajara, Rio Cafundó, pouco acima da cachoeira; maximumElevationInMeters: 795; verbatimCoordinates: 3°50'13"S, 40°54'35"W; samplingProtocol: Malaise intercept trap; verbatimEventDate: 13.xi.12; individualCount: 2; sex: female; lifeStage: adult; recordedBy: Limeira-de-Oliveira | et al.; identifiedBy: Ana Lucia Henriques Oliveira | Allan Paulo Moreira dos Santos; institutionCode: DZRJ; basisOfRecord: PreservedSpecimen
- d. country: Brazil; stateProvince: Ceará; municipality: Ubajara; locality: Parque Nacional de Ubajara, Cachoeira do Cafundó; maximumElevationInMeters: 783; verbatimCoordinates: 3°50'12"S, 40°54'35"W; samplingProtocol: Manual; verbatimEventDate: 16.ii.13; individualCount: 1; sex: male; lifeStage: adult; recordedBy: Santos, A.P.M. | Takiya, D.M.; identifiedBy: Ana Lucia Henriques Oliveira | Allan Paulo Moreira dos Santos; institutionCode: DZRJ; basisOfRecord: PreservedSpecimen
- e. country: Brazil; stateProvince: Ceará; municipality: Ubajara; locality: Parque Nacional de Ubajara, Trilha Araticum, Rio Cafundó; maximumElevationInMeters: 753;

- verbatimCoordinates: 3°50'12"S, 40°54'31"W; samplingProtocol: Manual; verbatimEventDate: 17.ii.13; individualCount: 1; sex: male; lifeStage: adult; recordedBy: Santos, A.P.M. | Takiya, D.M.; identifiedBy: Ana Lucia Henriques Oliveira | Allan Paulo Moreira dos Santos; institutionCode: DZRJ; basisOfRecord: PreservedSpecimen
- f. country: Brazil; stateProvince: Ceará; municipality: Ubajara; locality: Parque Nacional de Ubajara, Trilha Araticum, Rio Cafundó; maximumElevationInMeters: 753; verbatimCoordinates: 3°50'12"S, 40°54'31"W; samplingProtocol: Manual; verbatimEventDate: 17.ii.13; individualCount: 12; lifeStage: immature; recordedBy: Santos, A.P.M. | Takiya, D.M.; identifiedBy: Ana Lucia Henriques Oliveira | Allan Paulo Moreira dos Santos; institutionCode: DZRJ; basisOfRecord: PreservedSpecimen
- g. country: Brazil; stateProvince: Ceará; municipality: Ubajara; locality: Parque Nacional de Ubajara, Rio das Minas, próximo ao Portão Araticum; maximumElevationInMeters: 328; verbatimCoordinates: 3°49'32.6"S, 40°53'32.8"W; samplingProtocol: Manual; verbatimEventDate: 17.ii.13; individualCount: 11; lifeStage: immature; recordedBy: Santos, A.P.M. | Takiya, D.M.; identifiedBy: Ana Lucia Henriques Oliveira | Allan Paulo Moreira dos Santos; institutionCode: DZRJ; basisOfRecord: PreservedSpecimen
- h. country: Brazil; stateProvince: Ceará; municipality: Ubajara; locality: Parque Nacional de Ubajara, Rio Cafundó, pouco acima da cachoeira; maximumElevationInMeters: 795; verbatimCoordinates: 3°50'13"S, 40°54'35"W; samplingProtocol: Malaise intercept trap; verbatimEventDate: 18.xi.12; individualCount: 3; sex: male; lifeStage: adult; recordedBy: Limeira-de-Oliveira | et al.; identifiedBy: Ana Lucia Henriques Oliveira | Allan Paulo Moreira dos Santos; institutionCode: DZRJ; basisOfRecord: PreservedSpecimen
- i. country: Brazil; stateProvince: Ceará; municipality: Ubajara; locality: Parque Nacional de Ubajara, Rio Cafundó, pouco acima da cachoeira; maximumElevationInMeters: 795; verbatimCoordinates: 3°50'13"S, 40°54'35"W; samplingProtocol: Malaise intercept trap; verbatimEventDate: 18.xi.12; individualCount: 3; sex: female; lifeStage: adult; recordedBy: Limeira-de-Oliveira | et al.; identifiedBy: Ana Lucia Henriques Oliveira | Allan Paulo Moreira dos Santos; institutionCode: DZRJ; basisOfRecord: PreservedSpecimen
- j. country: Brazil; stateProvince: Ceará; municipality: Ubajara; locality: Parque Nacional de Ubajara, Trilha Araticum, Rio das Minas na altura da trilha do teleférico; maximumElevationInMeters: 420; verbatimCoordinates: 3°49'58"S, 40°53'53"W; samplingProtocol: Malaise intercept trap; verbatimEventDate: 20.iv.12; individualCount: 2; sex: male; lifeStage: adult; recordedBy: Rafael, J.A. | Limeira-de-Oliveira, F. | Takiya, D.M. | et al.; identifiedBy: Ana Lucia Henriques Oliveira | Allan Paulo Moreira dos Santos; institutionCode: DZRJ; basisOfRecord: PreservedSpecimen
- k. country: Brazil; stateProvince: Ceará; municipality: Ubajara; locality: Parque Nacional de Ubajara, Rio Cafundó, pouco acima da cachoeira; maximumElevationInMeters: 795; verbatimCoordinates: 3°50'13"S, 40°54'35"W; samplingProtocol: Pennsylvania light trap; verbatimEventDate: 24.iv.12; individualCount: 1; sex: male; lifeStage: adult; recordedBy: Takiya, D.M. | Rafael, J.A.; identifiedBy: Ana Lucia Henriques Oliveira | Allan Paulo Moreira dos Santos; institutionCode: DZRJ; basisOfRecord: PreservedSpecimen

Distribution: Brazil: CE.

Notes: Species described in Henriques-Oliveira and Santos 2014. See Fig. 26.



Figure 26.

Adult and immature specimens of *Atanotolica nordestina* collected at PNU-04, species described based on material collected during this project.

Genus *Nectopsyche* Müller, 1879

Nectopsyche sp.

Material

- a. country: Brazil; stateProvince: Ceará; municipality: Ubajara; locality: Parque Nacional de Ubajara, Trilha Araticum, Rio Cafundó; maximumElevationInMeters: 753; verbatimCoordinates: 3°50'12"S, 40°54'31"W; samplingProtocol: Manual; verbatimEventDate: 23.iv.12; individualCount: 10; lifeStage: immature; recordedBy: Takiya, D.M.; identifiedBy: Allan Paulo Moreira dos Santos; institutionCode: DZRJ; basisOfRecord: PreservedSpecimen

Genus *Oecetis* McLachlan, 1877

Oecetis fibra Chen & Morse, 2012

Materials

- a. country: Brazil; stateProvince: Ceará; municipality: Ubajara; locality: Parque Nacional de Ubajara, Trilha Samambaia, Rio Gameleira; maximumElevationInMeters: 874; verbatimCoordinates: 3°50'25"S, 40°54'19"W; samplingProtocol: Pennsylvania light trap; verbatimEventDate: 13.ii.13; individualCount: 1; sex: male; lifeStage: adult; recordedBy: Santos, A.P.M. | Takiya, D.M.; identifiedBy: Allan Paulo Moreira dos Santos; institutionCode: DZRJ; basisOfRecord: PreservedSpecimen
- b. country: Brazil; stateProvince: Ceará; municipality: Ubajara; locality: Parque Nacional de Ubajara, Rio Cafundó, pouco acima da cachoeira; maximumElevationInMeters: 795; verbatimCoordinates: 3°50'13"S, 40°54'35"W; samplingProtocol: Malaise intercept trap;

- verbatimEventDate: 13.xi.12; individualCount: 2; sex: male; lifeStage: adult; recordedBy: Limeira-de-Oliveira | et al.; identifiedBy: Ana Lucia Henriques Oliveira; institutionCode: DZRJ; basisOfRecord: PreservedSpecimen
- c. country: Brazil; stateProvince: Ceará; municipality: Ubajara; locality: Parque Nacional de Ubajara, Rio Cafundó, pouco acima da cachoeira; maximumElevationInMeters: 795; verbatimCoordinates: 3°50'13"S, 40°54'35"W; samplingProtocol: Malaise intercept trap; verbatimEventDate: 13.xi.12; individualCount: 1; sex: female; lifeStage: adult; recordedBy: Limeira-de-Oliveira | et al.; identifiedBy: Ana Lucia Henriques Oliveira; institutionCode: DZRJ; basisOfRecord: PreservedSpecimen
- d. country: Brazil; stateProvince: Ceará; municipality: Ubajara; locality: Parque Nacional de Ubajara, Trilha Samambaia, Rio Gameleira; maximumElevationInMeters: 874; verbatimCoordinates: 3°50'25"S, 40°54'19"W; samplingProtocol: Pennsylvania light trap; verbatimEventDate: 14.ii.13; individualCount: 1; sex: female; lifeStage: adult; recordedBy: Santos, A.P.M. | Takiya, D.M.; identifiedBy: Ana Lucia Henriques Oliveira; institutionCode: DZRJ; basisOfRecord: PreservedSpecimen
- e. country: Brazil; stateProvince: Ceará; municipality: Ubajara; locality: Parque Nacional de Ubajara, Rio Cafundó, pouco acima da cachoeira; maximumElevationInMeters: 795; verbatimCoordinates: 3°50'13"S, 40°54'35"W; samplingProtocol: Malaise intercept trap; verbatimEventDate: 18.xi.12; individualCount: 1; sex: male; lifeStage: adult; recordedBy: Limeira-de-Oliveira | et al.; identifiedBy: Ana Lucia Henriques Oliveira; institutionCode: DZRJ; basisOfRecord: PreservedSpecimen
- f. country: Brazil; stateProvince: Ceará; municipality: Ubajara; locality: Parque Nacional de Ubajara, Rio Cafundó, pouco acima da cachoeira; maximumElevationInMeters: 795; verbatimCoordinates: 3°50'13"S, 40°54'35"W; samplingProtocol: Malaise intercept trap; verbatimEventDate: 18.xi.12; individualCount: 1; sex: female; lifeStage: adult; recordedBy: Limeira-de-Oliveira | et al.; identifiedBy: Ana Lucia Henriques Oliveira; institutionCode: DZRJ; basisOfRecord: PreservedSpecimen

Distribution: Brazil: CEI, ES, SP, RJ, PR, SC.

Notes: New species record for Northeastern Brazil.

Family Odontoceridae

Genus *Marilia* Müller, 1880

Marilia flexuosa Ulmer, 1905

Materials

- a. country: Brazil; stateProvince: Ceará; municipality: Ubajara; locality: Parque Nacional de Ubajara, Trilha Samambaia, Rio Gameleira; maximumElevationInMeters: 874; verbatimCoordinates: 3°50'25"S, 40°54'19"W; samplingProtocol: Pennsylvania light trap; verbatimEventDate: 13.ii.13; individualCount: 2; sex: female; lifeStage: adult; recordedBy: Santos, A.P.M. | Takiya, D.M.; identifiedBy: Allan Paulo Moreira dos Santos; institutionCode: DZRJ; basisOfRecord: PreservedSpecimen
- b. country: Brazil; stateProvince: Ceará; municipality: Ubajara; locality: Parque Nacional de Ubajara, Trilha Samambaia, Rio Gameleira; maximumElevationInMeters: 874; verbatimCoordinates: 3°50'25"S, 40°54'19"W; samplingProtocol: Pennsylvania light trap;

- verbatimEventDate: 14.ii.13; individualCount: 1; sex: male; lifeStage: adult; recordedBy: Santos, A.P.M. | Takiya, D.M.; identifiedBy: Allan Paulo Moreira dos Santos; institutionCode: DZRJ; basisOfRecord: PreservedSpecimen
- c. country: Brazil; stateProvince: Ceará; municipality: Ubajara; locality: Parque Nacional de Ubajara, Trilha Samambaia, Rio Gameleira; maximumElevationInMeters: 874; verbatimCoordinates: 3°50'25"S, 40°54'19"W; samplingProtocol: Pennsylvania light trap; verbatimEventDate: 14.ii.13; individualCount: 1; sex: female; lifeStage: adult; recordedBy: Santos, A.P.M. | Takiya, D.M.; identifiedBy: Allan Paulo Moreira dos Santos; institutionCode: DZRJ; basisOfRecord: PreservedSpecimen
- d. country: Brazil; stateProvince: Ceará; municipality: Ubajara; locality: Parque Nacional de Ubajara, Trilha Araticum, Rio das Minas; maximumElevationInMeters: 524; verbatimCoordinates: 3°50'3"S, 40°54'18"W; samplingProtocol: Pennsylvania light trap; verbatimEventDate: 14.ii.13; individualCount: 1; sex: male; lifeStage: adult; recordedBy: Santos, A.P.M. | Takiya, D.M.; identifiedBy: Allan Paulo Moreira dos Santos; institutionCode: DZRJ; basisOfRecord: PreservedSpecimen
- e. country: Brazil; stateProvince: Ceará; municipality: Ubajara; locality: Parque Nacional de Ubajara, Trilha Araticum, Rio das Minas; maximumElevationInMeters: 524; verbatimCoordinates: 3°50'3"S, 40°54'18"W; samplingProtocol: Malaise intercept trap; verbatimEventDate: 14.ii.13; individualCount: 6; sex: male; lifeStage: adult; recordedBy: Rafael, J.A. | Limeira-de-Oliveira, F. | Takiya, D.M. | Santos, A.P.M. | et al.; identifiedBy: Allan Paulo Moreira dos Santos; institutionCode: DZRJ; basisOfRecord: PreservedSpecimen
- f. country: Brazil; stateProvince: Ceará; municipality: Ubajara; locality: Parque Nacional de Ubajara, Trilha Araticum, Rio das Minas; maximumElevationInMeters: 524; verbatimCoordinates: 3°50'3"S, 40°54'18"W; samplingProtocol: Malaise intercept trap; verbatimEventDate: 14.ii.13; individualCount: 6; sex: female; lifeStage: adult; recordedBy: Rafael, J.A. | Limeira-de-Oliveira, F. | Takiya, D.M. | Santos, A.P.M. | et al.; identifiedBy: Allan Paulo Moreira dos Santos; institutionCode: DZRJ; basisOfRecord: PreservedSpecimen
- g. country: Brazil; stateProvince: Ceará; municipality: Ubajara; locality: Parque Nacional de Ubajara, Trilha Araticum, Rio das Minas na altura da trilha do teleférico; maximumElevationInMeters: 420; verbatimCoordinates: 3°49'58"S, 40°53'53"W; samplingProtocol: Malaise intercept trap; verbatimEventDate: 14.ii.13; individualCount: 4; sex: male; lifeStage: adult; recordedBy: Rafael, J.A. | Limeira-de-Oliveira, F. | Takiya, D.M. | Santos, A.P.M. | et al.; identifiedBy: Allan Paulo Moreira dos Santos; institutionCode: DZRJ; basisOfRecord: PreservedSpecimen
- h. country: Brazil; stateProvince: Ceará; municipality: Ubajara; locality: Parque Nacional de Ubajara, Trilha Araticum, Rio das Minas na altura da trilha do teleférico; maximumElevationInMeters: 420; verbatimCoordinates: 3°49'58"S, 40°53'53"W; samplingProtocol: Malaise intercept trap; verbatimEventDate: 14.ii.13; individualCount: 6; sex: female; lifeStage: adult; recordedBy: Rafael, J.A. | Limeira-de-Oliveira, F. | Takiya, D.M. | Santos, A.P.M. | et al.; identifiedBy: Allan Paulo Moreira dos Santos; institutionCode: DZRJ; basisOfRecord: PreservedSpecimen
- i. country: Brazil; stateProvince: Ceará; municipality: Ubajara; locality: Parque Nacional de Ubajara, Trilha Araticum, Rio da Minas abaixo do teleférico; maximumElevationInMeters: 395; verbatimCoordinates: 3°49'43.3"S, 40°53'51.5"W; samplingProtocol: Pennsylvania light trap; verbatimEventDate: 14.ii.13; individualCount: 3; sex: male; lifeStage: adult; recordedBy: Santos, A.P.M. | Takiya, D.M.; identifiedBy: Allan Paulo Moreira dos Santos; institutionCode: DZRJ; basisOfRecord: PreservedSpecimen

- j. country: Brazil; stateProvince: Ceará; municipality: Ubajara; locality: Parque Nacional de Ubajara, Trilha Araticum, Rio da Minas abaixo do teleférico; maximumElevationInMeters: 395; verbatimCoordinates: 3°49'43.3"S, 40°53'51.5"W; samplingProtocol: Pennsylvania light trap; verbatimEventDate: 14.ii.13; individualCount: 2; sex: female; lifeStage: adult; recordedBy: Santos, A.P.M. | Takiya, D.M.; identifiedBy: Allan Paulo Moreira dos Santos; institutionCode: DZRJ; basisOfRecord: PreservedSpecimen
- k. country: Brazil; stateProvince: Ceará; municipality: Ubajara; locality: Parque Nacional de Ubajara, Rio das Minas, próximo ao Portão Araticum; maximumElevationInMeters: 328; verbatimCoordinates: 3°49'32.6"S, 40°53'32.8"W; samplingProtocol: Malaise intercept trap; verbatimEventDate: 14.ii.13; individualCount: 1; sex: male; lifeStage: adult; recordedBy: Rafael, J.A. | Limeira-de-Oliveira, F. | Takiya, D.M. | Santos, A.P.M. | et al.; identifiedBy: Allan Paulo Moreira dos Santos; institutionCode: DZRJ; basisOfRecord: PreservedSpecimen
- l. country: Brazil; stateProvince: Ceará; municipality: Ubajara; locality: Parque Nacional de Ubajara, Rio das Minas, próximo ao Portão Araticum; maximumElevationInMeters: 328; verbatimCoordinates: 3°49'32.6"S, 40°53'32.8"W; samplingProtocol: Malaise intercept trap; verbatimEventDate: 14.ii.13; individualCount: 2; sex: male; lifeStage: adult; recordedBy: Rafael, J.A. | Limeira-de-Oliveira, F. | Takiya, D.M. | Santos, A.P.M. | et al.; identifiedBy: Allan Paulo Moreira dos Santos; institutionCode: DZRJ; basisOfRecord: PreservedSpecimen
- m. country: Brazil; stateProvince: Ceará; municipality: Ubajara; locality: Parque Nacional de Ubajara, Rio das Minas, próximo ao Portão Araticum; maximumElevationInMeters: 328; verbatimCoordinates: 3°49'32.6"S, 40°53'32.8"W; samplingProtocol: Malaise intercept trap; verbatimEventDate: 14.ii.13; individualCount: 2; sex: female; lifeStage: adult; recordedBy: Rafael, J.A. | Limeira-de-Oliveira, F. | Takiya, D.M. | Santos, A.P.M. | et al.; identifiedBy: Allan Paulo Moreira dos Santos; institutionCode: DZRJ; basisOfRecord: PreservedSpecimen
- n. country: Brazil; stateProvince: Ceará; municipality: Ubajara; locality: Parque Nacional de Ubajara, Cachoeira do Cafundó; maximumElevationInMeters: 783; verbatimCoordinates: 3°50'12"S, 40°54'35"W; samplingProtocol: Pennsylvania light trap; verbatimEventDate: 15.ii.13; individualCount: 1; sex: female; lifeStage: adult; recordedBy: Santos, A.P.M. | Takiya, D.M.; identifiedBy: Allan Paulo Moreira dos Santos; institutionCode: DZRJ; basisOfRecord: PreservedSpecimen
- o. country: Brazil; stateProvince: Ceará; municipality: Ubajara; locality: Parque Nacional de Ubajara, Trilha Samambaia, Rio Gameleira; maximumElevationInMeters: 874; verbatimCoordinates: 3°50'25"S, 40°54'19"W; samplingProtocol: Malaise intercept trap; verbatimEventDate: 17.ii.13; individualCount: 1; sex: female; lifeStage: adult; recordedBy: Rafael, J.A. | Limeira-de-Oliveira, F. | Takiya, D.M. | Santos, A.P.M. | et al.; identifiedBy: Allan Paulo Moreira dos Santos; institutionCode: DZRJ; basisOfRecord: PreservedSpecimen
- p. country: Brazil; stateProvince: Ceará; municipality: Ubajara; locality: Parque Nacional de Ubajara, Trilha Araticum, Rio das Minas; maximumElevationInMeters: 524; verbatimCoordinates: 3°50'3"S, 40°54'18"W; samplingProtocol: Malaise intercept trap; verbatimEventDate: 17.ii.13; individualCount: 1; sex: female; lifeStage: adult; recordedBy: Rafael, J.A. | Limeira-de-Oliveira, F. | Takiya, D.M. | Santos, A.P.M. | et al.; identifiedBy: Allan Paulo Moreira dos Santos; institutionCode: DZRJ; basisOfRecord: PreservedSpecimen
- q. country: Brazil; stateProvince: Ceará; municipality: Ubajara; locality: Parque Nacional de Ubajara, Rio das Minas, próximo ao Portão Araticum; maximumElevationInMeters: 328; verbatimCoordinates: 3°49'32.6"S, 40°53'32.8"W; samplingProtocol: Malaise intercept

- trap; verbatimEventDate: 17.ii.13; individualCount: 3; sex: male; lifeStage: adult; recordedBy: Rafael, J.A. | Limeira-de-Oliveira, F. | Takiya, D.M. | Santos, A.P.M. | et al.; identifiedBy: Allan Paulo Moreira dos Santos; institutionCode: DZRJ; basisOfRecord: PreservedSpecimen
- r. country: Brazil; stateProvince: Ceará; municipality: Ubajara; locality: Parque Nacional de Ubajara, Rio das Minas, próximo ao Portão Araticum; maximumElevationInMeters: 328; verbatimCoordinates: 3°49'32.6"S, 40°53'32.8"W; samplingProtocol: Malaise intercept trap; verbatimEventDate: 17.ii.13; individualCount: 2; sex: female; lifeStage: adult; recordedBy: Rafael, J.A. | Limeira-de-Oliveira, F. | Takiya, D.M. | Santos, A.P.M. | et al.; identifiedBy: Allan Paulo Moreira dos Santos; institutionCode: DZRJ; basisOfRecord: PreservedSpecimen
- s. country: Brazil; stateProvince: Ceará; municipality: Ubajara; locality: Parque Nacional de Ubajara, Rio Cafundó, pouco acima da cachoeira; maximumElevationInMeters: 795; verbatimCoordinates: 3°50'13"S, 40°54'35"W; samplingProtocol: Malaise intercept trap; verbatimEventDate: 19.i.13; individualCount: 1; sex: male; lifeStage: adult; recordedBy: Limeira-de-Oliveira | et al.; identifiedBy: Allan Paulo Moreira dos Santos; institutionCode: DZRJ; basisOfRecord: PreservedSpecimen
- t. country: Brazil; stateProvince: Ceará; municipality: Ubajara; locality: Parque Nacional de Ubajara, Trilha Araticum, Rio das Minas na altura da trilha do teleférico; maximumElevationInMeters: 420; verbatimCoordinates: 3°49'58"S, 40°53'53"W; samplingProtocol: Malaise intercept trap; verbatimEventDate: 20.iv.12; individualCount: 1; sex: male; lifeStage: adult; recordedBy: Rafael, J.A. | Limeira-de-Oliveira, F. | Takiya, D.M. | et al.; identifiedBy: Allan Paulo Moreira dos Santos; institutionCode: DZRJ; basisOfRecord: PreservedSpecimen
- u. country: Brazil; stateProvince: Ceará; municipality: Ubajara; locality: Parque Nacional de Ubajara, Trilha Araticum, Rio das Minas na altura da trilha do teleférico; maximumElevationInMeters: 420; verbatimCoordinates: 3°49'58"S, 40°53'53"W; samplingProtocol: Malaise intercept trap; verbatimEventDate: 20.iv.12; individualCount: 1; sex: female; lifeStage: adult; recordedBy: Rafael, J.A. | Limeira-de-Oliveira, F. | Takiya, D.M. | et al.; identifiedBy: Allan Paulo Moreira dos Santos; institutionCode: DZRJ; basisOfRecord: PreservedSpecimen
- v. country: Brazil; stateProvince: Ceará; municipality: Ubajara; locality: Parque Nacional de Ubajara, Trilha Araticum, Rio das Minas na altura da trilha do teleférico; maximumElevationInMeters: 420; verbatimCoordinates: 3°49'58"S, 40°53'53"W; samplingProtocol: Malaise intercept trap; verbatimEventDate: 20.iv.12; individualCount: 1; sex: male; lifeStage: adult; recordedBy: Rafael, J.A. | Limeira-de-Oliveira, F. | Takiya, D.M. | et al.; identifiedBy: Allan Paulo Moreira dos Santos; institutionCode: DZRJ; basisOfRecord: PreservedSpecimen
- w. country: Brazil; stateProvince: Ceará; municipality: Ubajara; locality: Parque Nacional de Ubajara, Trilha Araticum, Rio das Minas na altura da trilha do teleférico; maximumElevationInMeters: 420; verbatimCoordinates: 3°49'58"S, 40°53'53"W; samplingProtocol: Malaise intercept trap; verbatimEventDate: 20.iv.12; individualCount: 2; sex: male; lifeStage: adult; recordedBy: Rafael, J.A. | Limeira-de-Oliveira, F. | Takiya, D.M. | et al.; identifiedBy: Allan Paulo Moreira dos Santos; institutionCode: DZRJ; basisOfRecord: PreservedSpecimen
- x. country: Brazil; stateProvince: Ceará; municipality: Ubajara; locality: Parque Nacional de Ubajara, Trilha Araticum, Rio das Minas na altura da trilha do teleférico; maximumElevationInMeters: 420; verbatimCoordinates: 3°49'58"S, 40°53'53"W; samplingProtocol: Malaise intercept trap; verbatimEventDate: 20.iv.12; individualCount: 5; sex: female; lifeStage: adult; recordedBy: Rafael, J.A. | Limeira-de-Oliveira, F. | Takiya,

- D.M. | et al.; identifiedBy: Allan Paulo Moreira dos Santos; institutionCode: DZRJ; basisOfRecord: PreservedSpecimen
- y. country: Brazil; stateProvince: Ceará; municipality: Ubajara; locality: Parque Nacional de Ubajara, Trilha Araticum, Rio das Minas na altura da trilha do teleférico; maximumElevationInMeters: 420; verbatimCoordinates: 3°49'58"S, 40°53'53"W; samplingProtocol: Malaise intercept trap; verbatimEventDate: 20.iv.12; individualCount: 1; sex: female; lifeStage: adult; recordedBy: Rafael, J.A. | Limeira-de-Oliveira, F. | Takiya, D.M. | et al.; identifiedBy: Allan Paulo Moreira dos Santos; institutionCode: DZRJ; basisOfRecord: PreservedSpecimen
- z. country: Brazil; stateProvince: Ceará; municipality: Ubajara; locality: Parque Nacional de Ubajara, Trilha Araticum, Rio das Minas na altura da trilha do teleférico; maximumElevationInMeters: 420; verbatimCoordinates: 3°49'58"S, 40°53'53"W; samplingProtocol: Malaise intercept trap; verbatimEventDate: 21.v.12; individualCount: 1; sex: male; lifeStage: adult; recordedBy: Limeira-de-Oliveira | et al.; identifiedBy: Allan Paulo Moreira dos Santos; institutionCode: DZRJ; basisOfRecord: PreservedSpecimen
- aa. country: Brazil; stateProvince: Ceará; municipality: Ubajara; locality: Parque Nacional de Ubajara, Trilha Araticum, Rio das Minas na altura da trilha do teleférico; maximumElevationInMeters: 420; verbatimCoordinates: 3°49'58"S, 40°53'53"W; samplingProtocol: Malaise intercept trap; verbatimEventDate: 21.v.12; individualCount: 4; sex: female; lifeStage: adult; recordedBy: Limeira-de-Oliveira | et al.; identifiedBy: Allan Paulo Moreira dos Santos; institutionCode: DZRJ; basisOfRecord: PreservedSpecimen
- ab. country: Brazil; stateProvince: Ceará; municipality: Ubajara; locality: Parque Nacional de Ubajara, Trilha Samambaia, Mirante da cachoeira do Gameleira; maximumElevationInMeters: 880; verbatimCoordinates: 3°50'21"S, 40°54'23"W; samplingProtocol: Pennsylvania light trap; verbatimEventDate: 23.iv.12; individualCount: 5; sex: male; lifeStage: adult; recordedBy: Takiya, D.M. | Câmara, J.T.; identifiedBy: Allan Paulo Moreira dos Santos; institutionCode: DZRJ; basisOfRecord: PreservedSpecimen

Distribution: Canada. USA. Mexico. Guatemala. Nicaragua. Costa Rica. Panama. Colombia. Brazil: CE!. Peru. Argentina.

Notes: New species record for Northeastern Brazil.

Genus *Chimarra* Stephens, 1829

Chimarra (Chimarra) calori Blahnik & Holzenthal, 2012

Materials

- a. country: Brazil; stateProvince: Ceará; municipality: Ubajara; locality: Parque Nacional de Ubajara, Trilha Araticum, Rio das Minas; maximumElevationInMeters: 524; verbatimCoordinates: 3°50'3"S, 40°54'18"W; samplingProtocol: Malaise intercept trap; verbatimEventDate: 14.ii.13; individualCount: 4; sex: male; lifeStage: adult; recordedBy: Rafael, J.A. | Limeira-de-Oliveira, F. | Takiya, D.M. | Santos, A.P.M. | et al.; identifiedBy: Allan Paulo Moreira dos Santos; institutionCode: DZRJ; basisOfRecord: PreservedSpecimen
- b. country: Brazil; stateProvince: Ceará; municipality: Ubajara; locality: Parque Nacional de Ubajara, Trilha Araticum, Rio das Minas; maximumElevationInMeters: 524; verbatimCoordinates: 3°50'3"S, 40°54'18"W; samplingProtocol: Malaise intercept trap; verbatimEventDate: 14.ii.13; individualCount: 4; sex: female; lifeStage: adult; recordedBy:

- Rafael, J.A. | Limeira-de-Oliveira, F. | Takiya, D.M. | Santos, A.P.M. | et al.; identifiedBy: Allan Paulo Moreira dos Santos; institutionCode: DZRJ; basisOfRecord: PreservedSpecimen
- c. country: Brazil; stateProvince: Ceará; municipality: Ubajara; locality: Parque Nacional de Ubajara, Trilha Araticum, Rio das Minas na altura da trilha do teleférico; maximumElevationInMeters: 420; verbatimCoordinates: 3°49'58"S, 40°53'53"W; samplingProtocol: Malaise intercept trap; verbatimEventDate: 14.ii.13; individualCount: 2; sex: male; lifeStage: adult; recordedBy: Rafael, J.A. | Limeira-de-Oliveira, F. | Takiya, D.M. | Santos, A.P.M. | et al.; identifiedBy: Allan Paulo Moreira dos Santos; institutionCode: DZRJ; basisOfRecord: PreservedSpecimen
- d. country: Brazil; stateProvince: Ceará; municipality: Ubajara; locality: Parque Nacional de Ubajara, Trilha Araticum, Rio das Minas na altura da trilha do teleférico; maximumElevationInMeters: 420; verbatimCoordinates: 3°49'58"S, 40°53'53"W; samplingProtocol: Malaise intercept trap; verbatimEventDate: 14.ii.13; individualCount: 6; sex: male; lifeStage: adult; recordedBy: Rafael, J.A. | Limeira-de-Oliveira, F. | Takiya, D.M. | Santos, A.P.M. | et al.; identifiedBy: Allan Paulo Moreira dos Santos; institutionCode: DZRJ; basisOfRecord: PreservedSpecimen
- e. country: Brazil; stateProvince: Ceará; municipality: Ubajara; locality: Parque Nacional de Ubajara, Trilha Araticum, Rio das Minas na altura da trilha do teleférico; maximumElevationInMeters: 420; verbatimCoordinates: 3°49'58"S, 40°53'53"W; samplingProtocol: Malaise intercept trap; verbatimEventDate: 14.ii.13; individualCount: 8; sex: female; lifeStage: adult; recordedBy: Rafael, J.A. | Limeira-de-Oliveira, F. | Takiya, D.M. | Santos, A.P.M. | et al.; identifiedBy: Allan Paulo Moreira dos Santos; institutionCode: DZRJ; basisOfRecord: PreservedSpecimen
- f. country: Brazil; stateProvince: Ceará; municipality: Ubajara; locality: Parque Nacional de Ubajara, Rio das Minas, próximo ao Portão Araticum; maximumElevationInMeters: 328; verbatimCoordinates: 3°49'32.6"S, 40°53'32.8"W; samplingProtocol: Malaise intercept trap; verbatimEventDate: 14.ii.13; individualCount: 4; sex: male; lifeStage: adult; recordedBy: Rafael, J.A. | Limeira-de-Oliveira, F. | Takiya, D.M. | Santos, A.P.M. | et al.; identifiedBy: Allan Paulo Moreira dos Santos; institutionCode: DZRJ; basisOfRecord: PreservedSpecimen
- g. country: Brazil; stateProvince: Ceará; municipality: Ubajara; locality: Parque Nacional de Ubajara, Rio das Minas, próximo ao Portão Araticum; maximumElevationInMeters: 328; verbatimCoordinates: 3°49'32.6"S, 40°53'32.8"W; samplingProtocol: Malaise intercept trap; verbatimEventDate: 14.ii.13; individualCount: 13; sex: female; lifeStage: adult; recordedBy: Rafael, J.A. | Limeira-de-Oliveira, F. | Takiya, D.M. | Santos, A.P.M. | et al.; identifiedBy: Allan Paulo Moreira dos Santos; institutionCode: DZRJ; basisOfRecord: PreservedSpecimen
- h. country: Brazil; stateProvince: Ceará; municipality: Ubajara; locality: Parque Nacional de Ubajara, Trilha Araticum, Rio das Minas; maximumElevationInMeters: 524; verbatimCoordinates: 3°50'3"S, 40°54'18"W; samplingProtocol: Malaise intercept trap; verbatimEventDate: 17.ii.13; individualCount: 3; sex: male; lifeStage: adult; recordedBy: Rafael, J.A. | Limeira-de-Oliveira, F. | Takiya, D.M. | Santos, A.P.M. | et al.; identifiedBy: Allan Paulo Moreira dos Santos; institutionCode: DZRJ; basisOfRecord: PreservedSpecimen
- i. country: Brazil; stateProvince: Ceará; municipality: Ubajara; locality: Parque Nacional de Ubajara, Rio das Minas, próximo ao Portão Araticum; maximumElevationInMeters: 328; verbatimCoordinates: 3°49'32.6"S, 40°53'32.8"W; samplingProtocol: Malaise intercept trap; verbatimEventDate: 17.ii.13; individualCount: 10; sex: male; lifeStage: adult; recordedBy: Rafael, J.A. | Limeira-de-Oliveira, F. | Takiya, D.M. | Santos, A.P.M. | et al.;

- identifiedBy: Allan Paulo Moreira dos Santos; institutionCode: DZRJ; basisOfRecord: PreservedSpecimen
- j. country: Brazil; stateProvince: Ceará; municipality: Ubajara; locality: Parque Nacional de Ubajara, Rio das Minas, próximo ao Portão Araticum; maximumElevationInMeters: 328; verbatimCoordinates: 3°49'32.6"S, 40°53'32.8"W; samplingProtocol: Malaise intercept trap; verbatimEventDate: 17.ii.13; individualCount: 14; sex: female; lifeStage: adult; recordedBy: Rafael, J.A. | Limeira-de-Oliveira, F. | Takiya, D.M. | Santos, A.P.M. | et al.; identifiedBy: Allan Paulo Moreira dos Santos; institutionCode: DZRJ; basisOfRecord: PreservedSpecimen
- k. country: Brazil; stateProvince: Ceará; municipality: Ubajara; locality: Parque Nacional de Ubajara, Trilha Araticum, Rio das Minas na altura da trilha do teleférico; maximumElevationInMeters: 420; verbatimCoordinates: 3°49'58"S, 40°53'53"W; samplingProtocol: Malaise intercept trap; verbatimEventDate: 20.iv.12; individualCount: 1; sex: male; lifeStage: adult; recordedBy: Rafael, J.A. | Limeira-de-Oliveira, F. | Takiya, D.M. | et al.; identifiedBy: Allan Paulo Moreira dos Santos; institutionCode: DZRJ; basisOfRecord: PreservedSpecimen
- l. country: Brazil; stateProvince: Ceará; municipality: Ubajara; locality: Parque Nacional de Ubajara, Trilha Araticum, Rio das Minas na altura da trilha do teleférico; maximumElevationInMeters: 420; verbatimCoordinates: 3°49'58"S, 40°53'53"W; samplingProtocol: Malaise intercept trap; verbatimEventDate: 20.iv.12; individualCount: 5; sex: male; lifeStage: adult; recordedBy: Rafael, J.A. | Limeira-de-Oliveira, F. | Takiya, D.M. | et al.; identifiedBy: Allan Paulo Moreira dos Santos; institutionCode: DZRJ; basisOfRecord: PreservedSpecimen

Distribution: Brazil: CEI, MG, SP.

Notes: New species record for Northeastern Brazil.

***Chimarra (Curgia) conica* Flint, 1983**

Materials

- a. country: Brazil; stateProvince: Ceará; municipality: Ubajara; locality: Parque Nacional de Ubajara, Trilha Araticum, Rio das Minas na altura da trilha do teleférico; maximumElevationInMeters: 420; verbatimCoordinates: 3°49'58"S, 40°53'53"W; samplingProtocol: Malaise intercept trap; verbatimEventDate: 14.ii.13; individualCount: 1; sex: male; lifeStage: adult; recordedBy: Rafael, J.A. | Limeira-de-Oliveira, F. | Takiya, D.M. | Santos, A.P.M. | et al.; identifiedBy: Allan Paulo Moreira dos Santos; institutionCode: DZRJ; basisOfRecord: PreservedSpecimen
- b. country: Brazil; stateProvince: Ceará; municipality: Ubajara; locality: Parque Nacional de Ubajara, Trilha Araticum, Rio das Minas na altura da trilha do teleférico; maximumElevationInMeters: 420; verbatimCoordinates: 3°49'58"S, 40°53'53"W; samplingProtocol: Malaise intercept trap; verbatimEventDate: 14.ii.13; individualCount: 3; sex: male; lifeStage: adult; recordedBy: Rafael, J.A. | Limeira-de-Oliveira, F. | Takiya, D.M. | Santos, A.P.M. | et al.; identifiedBy: Allan Paulo Moreira dos Santos; institutionCode: DZRJ; basisOfRecord: PreservedSpecimen
- c. country: Brazil; stateProvince: Ceará; municipality: Ubajara; locality: Parque Nacional de Ubajara, Trilha Araticum, Rio das Minas na altura da trilha do teleférico; maximumElevationInMeters: 420; verbatimCoordinates: 3°49'58"S, 40°53'53"W; samplingProtocol: Malaise intercept trap; verbatimEventDate: 14.ii.13; individualCount: 5; sex: female; lifeStage: adult; recordedBy: Rafael, J.A. | Limeira-de-Oliveira, F. | Takiya,

- D.M. | Santos, A.P.M. | et al.; identifiedBy: Allan Paulo Moreira dos Santos; institutionCode: DZRJ; basisOfRecord: PreservedSpecimen
- d. country: Brazil; stateProvince: Ceará; municipality: Ubajara; locality: Parque Nacional de Ubajara, Trilha Araticum, Rio das Minas na altura da trilha do teleférico; maximumElevationInMeters: 420; verbatimCoordinates: 3°49'58"S, 40°53'53"W; samplingProtocol: Malaise intercept trap; verbatimEventDate: 14.ii.13; individualCount: 25; sex: male; lifeStage: adult; recordedBy: Rafael, J.A. | Limeira-de-Oliveira, F. | Takiya, D.M. | Santos, A.P.M. | et al.; identifiedBy: Allan Paulo Moreira dos Santos; institutionCode: DZRJ; basisOfRecord: PreservedSpecimen
- e. country: Brazil; stateProvince: Ceará; municipality: Ubajara; locality: Parque Nacional de Ubajara, Trilha Araticum, Rio das Minas na altura da trilha do teleférico; maximumElevationInMeters: 420; verbatimCoordinates: 3°49'58"S, 40°53'53"W; samplingProtocol: Malaise intercept trap; verbatimEventDate: 14.ii.13; individualCount: 12; sex: female; lifeStage: adult; recordedBy: Rafael, J.A. | Limeira-de-Oliveira, F. | Takiya, D.M. | Santos, A.P.M. | et al.; identifiedBy: Allan Paulo Moreira dos Santos; institutionCode: DZRJ; basisOfRecord: PreservedSpecimen
- f. country: Brazil; stateProvince: Ceará; municipality: Ubajara; locality: Parque Nacional de Ubajara, Rio das Minas, próximo ao Portão Araticum; maximumElevationInMeters: 328; verbatimCoordinates: 3°49'32.6"S, 40°53'32.8"W; samplingProtocol: Malaise intercept trap; verbatimEventDate: 14.ii.13; individualCount: 12; sex: male; lifeStage: adult; recordedBy: Rafael, J.A. | Limeira-de-Oliveira, F. | Takiya, D.M. | Santos, A.P.M. | et al.; identifiedBy: Allan Paulo Moreira dos Santos; institutionCode: DZRJ; basisOfRecord: PreservedSpecimen
- g. country: Brazil; stateProvince: Ceará; municipality: Ubajara; locality: Parque Nacional de Ubajara, Rio das Minas, próximo ao Portão Araticum; maximumElevationInMeters: 328; verbatimCoordinates: 3°49'32.6"S, 40°53'32.8"W; samplingProtocol: Malaise intercept trap; verbatimEventDate: 14.ii.13; individualCount: 39; sex: female; lifeStage: adult; recordedBy: Rafael, J.A. | Limeira-de-Oliveira, F. | Takiya, D.M. | Santos, A.P.M. | et al.; identifiedBy: Allan Paulo Moreira dos Santos; institutionCode: DZRJ; basisOfRecord: PreservedSpecimen
- h. country: Brazil; stateProvince: Ceará; municipality: Ubajara; locality: Parque Nacional de Ubajara, Rio das Minas, próximo ao Portão Araticum; maximumElevationInMeters: 328; verbatimCoordinates: 3°49'32.6"S, 40°53'32.8"W; samplingProtocol: Malaise intercept trap; verbatimEventDate: 14.ii.13; individualCount: 19; sex: male; lifeStage: adult; recordedBy: Rafael, J.A. | Limeira-de-Oliveira, F. | Takiya, D.M. | Santos, A.P.M. | et al.; identifiedBy: Allan Paulo Moreira dos Santos; institutionCode: DZRJ; basisOfRecord: PreservedSpecimen
- i. country: Brazil; stateProvince: Ceará; municipality: Ubajara; locality: Parque Nacional de Ubajara, Rio das Minas, próximo ao Portão Araticum; maximumElevationInMeters: 328; verbatimCoordinates: 3°49'32.6"S, 40°53'32.8"W; samplingProtocol: Malaise intercept trap; verbatimEventDate: 14.ii.13; individualCount: 37; sex: female; lifeStage: adult; recordedBy: Rafael, J.A. | Limeira-de-Oliveira, F. | Takiya, D.M. | Santos, A.P.M. | et al.; identifiedBy: Allan Paulo Moreira dos Santos; institutionCode: DZRJ; basisOfRecord: PreservedSpecimen
- j. country: Brazil; stateProvince: Ceará; municipality: Ubajara; locality: Parque Nacional de Ubajara, Trilha Araticum, Rio das Minas; maximumElevationInMeters: 524; verbatimCoordinates: 3°50'3"S, 40°54'18"W; samplingProtocol: Malaise intercept trap; verbatimEventDate: 17.ii.13; individualCount: 2; sex: male; lifeStage: adult; recordedBy: Rafael, J.A. | Limeira-de-Oliveira, F. | Takiya, D.M. | Santos, A.P.M. | et al.; identifiedBy:

- Allan Paulo Moreira dos Santos; institutionCode: DZRJ; basisOfRecord: PreservedSpecimen
- k. country: Brazil; stateProvince: Ceará; municipality: Ubajara; locality: Parque Nacional de Ubajara, Rio das Minas, próximo ao Portão Araticum; maximumElevationInMeters: 328; verbatimCoordinates: 3°49'32.6"S, 40°53'32.8"W; samplingProtocol: Malaise intercept trap; verbatimEventDate: 17.ii.13; individualCount: 19; sex: male; lifeStage: adult; recordedBy: Rafael, J.A. | Limeira-de-Oliveira, F. | Takiya, D.M. | Santos, A.P.M. | et al.; identifiedBy: Allan Paulo Moreira dos Santos; institutionCode: DZRJ; basisOfRecord: PreservedSpecimen
- l. country: Brazil; stateProvince: Ceará; municipality: Ubajara; locality: Parque Nacional de Ubajara, Rio das Minas, próximo ao Portão Araticum; maximumElevationInMeters: 328; verbatimCoordinates: 3°49'32.6"S, 40°53'32.8"W; samplingProtocol: Malaise intercept trap; verbatimEventDate: 17.ii.13; individualCount: 13; sex: female; lifeStage: adult; recordedBy: Rafael, J.A. | Limeira-de-Oliveira, F. | Takiya, D.M. | Santos, A.P.M. | et al.; identifiedBy: Allan Paulo Moreira dos Santos; institutionCode: DZRJ; basisOfRecord: PreservedSpecimen
- m. country: Brazil; stateProvince: Ceará; municipality: Ubajara; locality: Parque Nacional de Ubajara, Trilha Araticum, Rio das Minas na altura da trilha do teleférico; maximumElevationInMeters: 420; verbatimCoordinates: 3°49'58"S, 40°53'53"W; samplingProtocol: Malaise intercept trap; verbatimEventDate: 20.iv.12; individualCount: 1; sex: male; lifeStage: adult; recordedBy: Rafael, J.A. | Limeira-de-Oliveira, F. | Takiya, D.M. | et al.; identifiedBy: Allan Paulo Moreira dos Santos; institutionCode: DZRJ; basisOfRecord: PreservedSpecimen
- n. country: Brazil; stateProvince: Ceará; municipality: Ubajara; locality: Parque Nacional de Ubajara, Trilha Araticum, Rio das Minas na altura da trilha do teleférico; maximumElevationInMeters: 420; verbatimCoordinates: 3°49'58"S, 40°53'53"W; samplingProtocol: Malaise intercept trap; verbatimEventDate: 20.iv.12; individualCount: 3; sex: male; lifeStage: adult; recordedBy: Rafael, J.A. | Limeira-de-Oliveira, F. | Takiya, D.M. | et al.; identifiedBy: Allan Paulo Moreira dos Santos; institutionCode: DZRJ; basisOfRecord: PreservedSpecimen
- o. country: Brazil; stateProvince: Ceará; municipality: Ubajara; locality: Parque Nacional de Ubajara, Trilha Araticum, Rio das Minas na altura da trilha do teleférico; maximumElevationInMeters: 420; verbatimCoordinates: 3°49'58"S, 40°53'53"W; samplingProtocol: Malaise intercept trap; verbatimEventDate: 20.iv.12; individualCount: 1; sex: female; lifeStage: adult; recordedBy: Rafael, J.A. | Limeira-de-Oliveira, F. | Takiya, D.M. | et al.; identifiedBy: Allan Paulo Moreira dos Santos; institutionCode: DZRJ; basisOfRecord: PreservedSpecimen
- p. country: Brazil; stateProvince: Ceará; municipality: Ubajara; locality: Parque Nacional de Ubajara, Trilha Araticum, Rio das Minas na altura da trilha do teleférico; maximumElevationInMeters: 420; verbatimCoordinates: 3°49'58"S, 40°53'53"W; samplingProtocol: Malaise intercept trap; verbatimEventDate: 20.iv.12; individualCount: 7; sex: male; lifeStage: adult; recordedBy: Rafael, J.A. | Limeira-de-Oliveira, F. | Takiya, D.M. | et al.; identifiedBy: Allan Paulo Moreira dos Santos; institutionCode: DZRJ; basisOfRecord: PreservedSpecimen

Distribution: Brazil: CE, MT, RO, GO, MG, ES, RJ, SC.

Chimarra (Curgia) cultellata* Flint, 1983*Materials**

- a. country: Brazil; stateProvince: Ceará; municipality: Ubajara; locality: Parque Nacional de Ubajara, Trilha Araticum, Rio das Minas na altura da trilha do teleférico; maximumElevationInMeters: 420; verbatimCoordinates: 3°49'58"S, 40°53'53"W; samplingProtocol: Malaise intercept trap; verbatimEventDate: 20.iv.12; individualCount: 1; sex: male; lifeStage: adult; recordedBy: Rafael, J.A. | Limeira-de-Oliveira, F. | Takiya, D.M. | et al.; identifiedBy: Allan Paulo Moreira dos Santos; institutionCode: DZRJ; basisOfRecord: PreservedSpecimen
- b. country: Brazil; stateProvince: Ceará; municipality: Ubajara; locality: Parque Nacional de Ubajara, Trilha Araticum, Rio das Minas na altura da trilha do teleférico; maximumElevationInMeters: 420; verbatimCoordinates: 3°49'58"S, 40°53'53"W; samplingProtocol: Malaise intercept trap; verbatimEventDate: 20.iv.12; individualCount: 1; sex: male; lifeStage: adult; recordedBy: Rafael, J.A. | Limeira-de-Oliveira, F. | Takiya, D.M. | et al.; identifiedBy: Allan Paulo Moreira dos Santos; institutionCode: DZRJ; basisOfRecord: PreservedSpecimen
- c. country: Brazil; stateProvince: Ceará; municipality: Ubajara; locality: Parque Nacional de Ubajara, Trilha Araticum, Rio das Minas; maximumElevationInMeters: 524; verbatimCoordinates: 3°50'3"S, 40°54'18"W; samplingProtocol: Pennsylvania light trap; verbatimEventDate: 22.iv.12; individualCount: 3; sex: male; lifeStage: adult; recordedBy: Takiya, D.M. | Somavilla, A.; identifiedBy: Allan Paulo Moreira dos Santos; institutionCode: DZRJ; basisOfRecord: PreservedSpecimen
- d. country: Brazil; stateProvince: Ceará; municipality: Ubajara; locality: Parque Nacional de Ubajara, Trilha Araticum, Rio das Minas; maximumElevationInMeters: 524; verbatimCoordinates: 3°50'3"S, 40°54'18"W; samplingProtocol: Pennsylvania light trap; verbatimEventDate: 22.iv.12; individualCount: 2; sex: female; lifeStage: adult; recordedBy: Takiya, D.M. | Somavilla, A.; identifiedBy: Allan Paulo Moreira dos Santos; institutionCode: DZRJ; basisOfRecord: PreservedSpecimen
- e. country: Brazil; stateProvince: Ceará; municipality: Ubajara; locality: Parque Nacional de Ubajara, Rio Cafundó, pouco acima da cachoeira; maximumElevationInMeters: 795; verbatimCoordinates: 3°50'13"S, 40°54'35"W; samplingProtocol: Pennsylvania light trap; verbatimEventDate: 24.iv.12; individualCount: 1; sex: male; lifeStage: adult; recordedBy: Takiya, D.M. | Rafael, J.A.; identifiedBy: Allan Paulo Moreira dos Santos; institutionCode: DZRJ; basisOfRecord: PreservedSpecimen
- f. country: Brazil; stateProvince: Ceará; municipality: Ubajara; locality: Parque Nacional de Ubajara, Rio das Minas, próximo ao Portão Araticum; maximumElevationInMeters: 328; verbatimCoordinates: 3°49'32.6"S, 40°53'32.8"W; samplingProtocol: Malaise intercept trap; verbatimEventDate: 14.ii.13; individualCount: 12; sex: male; lifeStage: adult; recordedBy: Rafael, J.A. | Limeira-de-Oliveira, F. | Takiya, D.M. | Santos, A.P.M. | et al.; identifiedBy: Allan Paulo Moreira dos Santos; institutionCode: DZRJ; basisOfRecord: PreservedSpecimen
- g. country: Brazil; stateProvince: Ceará; municipality: Ubajara; locality: Parque Nacional de Ubajara, Rio das Minas, próximo ao Portão Araticum; maximumElevationInMeters: 328; verbatimCoordinates: 3°49'32.6"S, 40°53'32.8"W; samplingProtocol: Malaise intercept trap; verbatimEventDate: 14.ii.13; individualCount: 39; sex: female; lifeStage: adult; recordedBy: Rafael, J.A. | Limeira-de-Oliveira, F. | Takiya, D.M. | Santos, A.P.M. | et al.; identifiedBy: Allan Paulo Moreira dos Santos; institutionCode: DZRJ; basisOfRecord: PreservedSpecimen

- h. country: Brazil; stateProvince: Ceará; municipality: Ubajara; locality: Parque Nacional de Ubajara, Rio das Minas, próximo ao Portão Araticum; maximumElevationInMeters: 328; verbatimCoordinates: 3°49'32.6"S, 40°53'32.8"W; samplingProtocol: Malaise intercept trap; verbatimEventDate: 14.ii.13; individualCount: 19; sex: male; lifeStage: adult; recordedBy: Rafael, J.A. | Limeira-de-Oliveira, F. | Takiya, D.M. | Santos, A.P.M. | et al.; identifiedBy: Allan Paulo Moreira dos Santos; institutionCode: DZRJ; basisOfRecord: PreservedSpecimen
- i. country: Brazil; stateProvince: Ceará; municipality: Ubajara; locality: Parque Nacional de Ubajara, Rio das Minas, próximo ao Portão Araticum; maximumElevationInMeters: 328; verbatimCoordinates: 3°49'32.6"S, 40°53'32.8"W; samplingProtocol: Malaise intercept trap; verbatimEventDate: 14.ii.13; individualCount: 37; sex: female; lifeStage: adult; recordedBy: Rafael, J.A. | Limeira-de-Oliveira, F. | Takiya, D.M. | Santos, A.P.M. | et al.; identifiedBy: Allan Paulo Moreira dos Santos; institutionCode: DZRJ; basisOfRecord: PreservedSpecimen
- j. country: Brazil; stateProvince: Ceará; municipality: Ubajara; locality: Parque Nacional de Ubajara, Trilha Araticum, Rio das Minas; maximumElevationInMeters: 524; verbatimCoordinates: 3°50'3"S, 40°54'18"W; samplingProtocol: Malaise intercept trap; verbatimEventDate: 17.ii.13; individualCount: 2; sex: male; lifeStage: adult; recordedBy: Rafael, J.A. | Limeira-de-Oliveira, F. | Takiya, D.M. | Santos, A.P.M. | et al.; identifiedBy: Allan Paulo Moreira dos Santos; institutionCode: DZRJ; basisOfRecord: PreservedSpecimen
- k. country: Brazil; stateProvince: Ceará; municipality: Ubajara; locality: Parque Nacional de Ubajara, Rio das Minas, próximo ao Portão Araticum; maximumElevationInMeters: 328; verbatimCoordinates: 3°49'32.6"S, 40°53'32.8"W; samplingProtocol: Malaise intercept trap; verbatimEventDate: 17.ii.13; individualCount: 19; sex: male; lifeStage: adult; recordedBy: Rafael, J.A. | Limeira-de-Oliveira, F. | Takiya, D.M. | Santos, A.P.M. | et al.; identifiedBy: Allan Paulo Moreira dos Santos; institutionCode: DZRJ; basisOfRecord: PreservedSpecimen
- l. country: Brazil; stateProvince: Ceará; municipality: Ubajara; locality: Parque Nacional de Ubajara, Rio das Minas, próximo ao Portão Araticum; maximumElevationInMeters: 328; verbatimCoordinates: 3°49'32.6"S, 40°53'32.8"W; samplingProtocol: Malaise intercept trap; verbatimEventDate: 17.ii.13; individualCount: 13; sex: female; lifeStage: adult; recordedBy: Rafael, J.A. | Limeira-de-Oliveira, F. | Takiya, D.M. | Santos, A.P.M. | et al.; identifiedBy: Allan Paulo Moreira dos Santos; institutionCode: DZRJ; basisOfRecord: PreservedSpecimen
- m. country: Brazil; stateProvince: Ceará; municipality: Ubajara; locality: Parque Nacional de Ubajara, Trilha Araticum, Rio das Minas na altura da trilha do teleférico; maximumElevationInMeters: 420; verbatimCoordinates: 3°49'58"S, 40°53'53"W; samplingProtocol: Malaise intercept trap; verbatimEventDate: 20.iv.12; individualCount: 1; sex: male; lifeStage: adult; recordedBy: Rafael, J.A. | Limeira-de-Oliveira, F. | Takiya, D.M. | et al.; identifiedBy: Allan Paulo Moreira dos Santos; institutionCode: DZRJ; basisOfRecord: PreservedSpecimen
- n. country: Brazil; stateProvince: Ceará; municipality: Ubajara; locality: Parque Nacional de Ubajara, Trilha Araticum, Rio das Minas na altura da trilha do teleférico; maximumElevationInMeters: 420; verbatimCoordinates: 3°49'58"S, 40°53'53"W; samplingProtocol: Malaise intercept trap; verbatimEventDate: 20.iv.12; individualCount: 3; sex: male; lifeStage: adult; recordedBy: Rafael, J.A. | Limeira-de-Oliveira, F. | Takiya, D.M. | et al.; identifiedBy: Allan Paulo Moreira dos Santos; institutionCode: DZRJ; basisOfRecord: PreservedSpecimen

- o. country: Brazil; stateProvince: Ceará; municipality: Ubajara; locality: Parque Nacional de Ubajara, Trilha Araticum, Rio das Minas na altura da trilha do teleférico; maximumElevationInMeters: 420; verbatimCoordinates: 3°49'58"S, 40°53'53"W; samplingProtocol: Malaise intercept trap; verbatimEventDate: 20.iv.12; individualCount: 1; sex: female; lifeStage: adult; recordedBy: Rafael, J.A. | Limeira-de-Oliveira, F. | Takiya, D.M. | et al.; identifiedBy: Allan Paulo Moreira dos Santos; institutionCode: DZRJ; basisOfRecord: PreservedSpecimen
- p. country: Brazil; stateProvince: Ceará; municipality: Ubajara; locality: Parque Nacional de Ubajara, Trilha Araticum, Rio das Minas na altura da trilha do teleférico; maximumElevationInMeters: 420; verbatimCoordinates: 3°49'58"S, 40°53'53"W; samplingProtocol: Malaise intercept trap; verbatimEventDate: 20.iv.12; individualCount: 7; sex: male; lifeStage: adult; recordedBy: Rafael, J.A. | Limeira-de-Oliveira, F. | Takiya, D.M. | et al.; identifiedBy: Allan Paulo Moreira dos Santos; institutionCode: DZRJ; basisOfRecord: PreservedSpecimen

Distribution: Brazil: PA, AM, CE!, RO, MG, DF, RJ, SC.

Notes: New species record for Northeastern Brazil.

Family Polycentropodidae

Notes: New family record for CE.

Genus *Cernotina* Ross, 1938

Notes: New genus record for CE.

Cernotina sp. 2*

Materials

- a. country: Brazil; stateProvince: Ceará; municipality: Ubajara; locality: Parque Nacional de Ubajara, Trilha Samambaia, Rio Gameleira; maximumElevationInMeters: 874; verbatimCoordinates: 3°50'25"S, 40°54'19"W; samplingProtocol: Pennsylvania light trap; verbatimEventDate: 13.ii.13; individualCount: 1; sex: male; lifeStage: adult; recordedBy: Santos, A.P.M. | Takiya, D.M.; identifiedBy: Allan Paulo Moreira dos Santos; institutionCode: DZRJ; basisOfRecord: PreservedSpecimen
- b. country: Brazil; stateProvince: Ceará; municipality: Ubajara; locality: Parque Nacional de Ubajara, Rio Cafundó, pouco acima da cachoeira; maximumElevationInMeters: 795; verbatimCoordinates: 3°50'13"S, 40°54'35"W; samplingProtocol: Malaise intercept trap; verbatimEventDate: 13.ii.13; individualCount: 1; sex: male; lifeStage: adult; recordedBy: Rafael, J.A. | Limeira-de-Oliveira, F. | Takiya, D.M. | Santos, A.P.M. | et al.; identifiedBy: Allan Paulo Moreira dos Santos; institutionCode: DZRJ; basisOfRecord: PreservedSpecimen
- c. country: Brazil; stateProvince: Ceará; municipality: Ubajara; locality: Parque Nacional de Ubajara, Trilha Samambaia, Rio Gameleira; maximumElevationInMeters: 874; verbatimCoordinates: 3°50'25"S, 40°54'19"W; samplingProtocol: Pennsylvania light trap; verbatimEventDate: 14.ii.13; individualCount: 1; sex: male; lifeStage: adult; recordedBy: Santos, A.P.M. | Takiya, D.M.; identifiedBy: Allan Paulo Moreira dos Santos; institutionCode: DZRJ; basisOfRecord: PreservedSpecimen

- d. country: Brazil; stateProvince: Ceará; municipality: Ubajara; locality: Parque Nacional de Ubajara, Trilha Samambaia, Rio Gameleira; maximumElevationInMeters: 874; verbatimCoordinates: 3°50'25"S, 40°54'19"W; samplingProtocol: Malaise intercept trap; verbatimEventDate: 17.ii.13; individualCount: 1; sex: male; lifeStage: adult; recordedBy: Rafael, J.A. | Limeira-de-Oliveira, F. | Takiya, D.M. | Santos, A.P.M. | et al.; identifiedBy: Allan Paulo Moreira dos Santos; institutionCode: DZRJ; basisOfRecord: PreservedSpecimen
- e. country: Brazil; stateProvince: Ceará; municipality: Ubajara; locality: Parque Nacional de Ubajara, Trilha Araticum, Rio das Minas; maximumElevationInMeters: 524; verbatimCoordinates: 3°50'3"S, 40°54'18"W; samplingProtocol: Malaise intercept trap; verbatimEventDate: 17.ii.13; individualCount: 1; sex: male; lifeStage: adult; recordedBy: Rafael, J.A. | Limeira-de-Oliveira, F. | Takiya, D.M. | Santos, A.P.M. | et al.; identifiedBy: Allan Paulo Moreira dos Santos; institutionCode: DZRJ; basisOfRecord: PreservedSpecimen
- f. country: Brazil; stateProvince: Ceará; municipality: Ubajara; locality: Parque Nacional de Ubajara, Trilha Araticum, Rio das Minas na altura da trilha do teleférico; maximumElevationInMeters: 420; verbatimCoordinates: 3°49'58"S, 40°53'53"W; samplingProtocol: Malaise intercept trap; verbatimEventDate: 20.iv.12; individualCount: 2; sex: male; lifeStage: adult; recordedBy: Rafael, J.A. | Limeira-de-Oliveira, F. | Takiya, D.M. | et al.; identifiedBy: Allan Paulo Moreira dos Santos; institutionCode: DZRJ; basisOfRecord: PreservedSpecimen
- g. country: Brazil; stateProvince: Ceará; municipality: Ubajara; locality: Parque Nacional de Ubajara, Trilha Araticum, Rio das Minas na altura da trilha do teleférico; maximumElevationInMeters: 420; verbatimCoordinates: 3°49'58"S, 40°53'53"W; samplingProtocol: Malaise intercept trap; verbatimEventDate: 20.iv.12; individualCount: 1; sex: female; lifeStage: adult; recordedBy: Rafael, J.A. | Limeira-de-Oliveira, F. | Takiya, D.M. | et al.; identifiedBy: Allan Paulo Moreira dos Santos; institutionCode: DZRJ; basisOfRecord: PreservedSpecimen
- h. country: Brazil; stateProvince: Ceará; municipality: Ubajara; locality: Parque Nacional de Ubajara, Trilha Araticum, Rio das Minas na altura da trilha do teleférico; maximumElevationInMeters: 420; verbatimCoordinates: 3°49'58"S, 40°53'53"W; samplingProtocol: Malaise intercept trap; verbatimEventDate: 20.iv.12; individualCount: 2; sex: male; lifeStage: adult; recordedBy: Rafael, J.A. | Limeira-de-Oliveira, F. | Takiya, D.M. | et al.; identifiedBy: Allan Paulo Moreira dos Santos; institutionCode: DZRJ; basisOfRecord: PreservedSpecimen
- i. country: Brazil; stateProvince: Ceará; municipality: Ubajara; locality: Parque Nacional de Ubajara, Rio Cafundó, pouco acima da cachoeira; maximumElevationInMeters: 795; verbatimCoordinates: 3°50'13"S, 40°54'35"W; samplingProtocol: Malaise intercept trap; verbatimEventDate: 21.iv.12; individualCount: 10; sex: male; lifeStage: adult; recordedBy: Rafael, J.A. | Limeira-de-Oliveira, F. | Takiya, D.M. | et al.; identifiedBy: Allan Paulo Moreira dos Santos; institutionCode: DZRJ; basisOfRecord: PreservedSpecimen

Genus *Polycentropus* Curtis, 1835

Notes: New genus record for CE.

Polycentropus* sp. 1*Material**

- a. country: Brazil; stateProvince: Ceará; municipality: Ubajara; locality: Parque Nacional de Ubajara, Trilha Araticum, Rio das Minas; maximumElevationInMeters: 524; verbatimCoordinates: 3°50'3"S, 40°54'18"W; samplingProtocol: Malaise intercept trap; verbatimEventDate: 14.ii.13; individualCount: 1; sex: male; lifeStage: adult; recordedBy: Rafael, J.A. | Limeira-de-Oliveira, F. | Takiya, D.M. | Santos, A.P.M. | et al.; identifiedBy: Allan Paulo Moreira dos Santos; institutionCode: DZRJ; basisOfRecord: PreservedSpecimen

Family Xiphocentronidae

Notes: New family record for CE.

Genus *Xiphocentron* Brauer, 1870

Notes: New genus record for CE.

Xiphocentron* sp. 1*Materials**

- a. country: Brazil; stateProvince: Ceará; municipality: Ubajara; locality: Parque Nacional de Ubajara, Rio Cafundó, pouco acima da cachoeira; maximumElevationInMeters: 795; verbatimCoordinates: 3°50'13"S, 40°54'35"W; samplingProtocol: Malaise intercept trap; verbatimEventDate: 13.ii.13; individualCount: 1; sex: male; lifeStage: adult; recordedBy: Rafael, J.A. | Limeira-de-Oliveira, F. | Takiya, D.M. | Santos, A.P.M. | et al.; identifiedBy: Allan Paulo Moreira dos Santos; institutionCode: DZRJ; basisOfRecord: PreservedSpecimen
- b. country: Brazil; stateProvince: Ceará; municipality: Ubajara; locality: Parque Nacional de Ubajara, Rio Cafundó, pouco acima da cachoeira; maximumElevationInMeters: 795; verbatimCoordinates: 3°50'13"S, 40°54'35"W; samplingProtocol: Malaise intercept trap; verbatimEventDate: 13.ii.13; individualCount: 3; sex: female; lifeStage: adult; recordedBy: Rafael, J.A. | Limeira-de-Oliveira, F. | Takiya, D.M. | Santos, A.P.M. | et al.; identifiedBy: Allan Paulo Moreira dos Santos; institutionCode: DZRJ; basisOfRecord: PreservedSpecimen
- c. country: Brazil; stateProvince: Ceará; municipality: Ubajara; locality: Parque Nacional de Ubajara, Rio Cafundó, pouco acima da cachoeira; maximumElevationInMeters: 795; verbatimCoordinates: 3°50'13"S, 40°54'35"W; samplingProtocol: Malaise intercept trap; verbatimEventDate: 13.xi.12; individualCount: 2; sex: male; lifeStage: adult; recordedBy: Limeira-de-Oliveira | et al.; identifiedBy: Allan Paulo Moreira dos Santos; institutionCode: DZRJ; basisOfRecord: PreservedSpecimen

Aquatic insects from Parque Nacional de Sete Cidades (PNSC)

Order Coleoptera

Family Epimetopidae

Notes: New family record for PI.

Genus *Epimetopus* Lacordaire, 1854

Notes: New genus record for PI.

Epimetopus lacordairei Orchymont, 1933

Material

- a. country: Brazil; stateProvince: Piauí; municipality: Piracuruca; locality: Parque Nacional de Sete Cidades, Cachoeira do Riachão; maximumElevationInMeters: 171; verbatimCoordinates: 4°6'28"S, 41°40'13"W; samplingProtocol: White sheet light trap; verbatimEventDate: 18.iv.12; individualCount: 1; sex: female; lifeStage: adult; recordedBy: Takiya, D.M.; identifiedBy: Bruno Clarkson; institutionCode: DZRJ; basisOfRecord: PreservedSpecimen

Distribution: Brazil: PI!, MS. Bolivia. Paraguay

Notes: New species record for Northeastern Brazil.

Family Hydrophilidae

Genus *Crenitulus* Winters, 1926

Notes: New genus record for PI.

Crenitulus suturalis (LeConte, 1866)

Materials

- a. country: Brazil; stateProvince: Piauí; municipality: Piracuruca; locality: Parque Nacional de Sete Cidades, Olha d'água dos Milagres; maximumElevationInMeters: 180; verbatimCoordinates: 4°5'31.8"S, 41°40'48.2"W; samplingProtocol: Pennsylvania light trap; verbatimEventDate: 15.ii.13; individualCount: 1; sex: female; lifeStage: adult; recordedBy: Santos, A.P.M. | Takiya, D.M.; identifiedBy: Bruno Clarkson; institutionCode: DZRJ; basisOfRecord: PreservedSpecimen
- b. country: Brazil; stateProvince: Piauí; municipality: Piracuruca; locality: Parque Nacional de Sete Cidades, Riacho da Piedade; maximumElevationInMeters: 169; verbatimCoordinates: 4°6'34"S, 41°43'39"W; samplingProtocol: Manual; verbatimEventDate: 18.iv.12; individualCount: 1; sex: male; lifeStage: adult; recordedBy:

Takiya, D.M.; identifiedBy: Bruno Clarkson; institutionCode: DZRJ; basisOfRecord: PreservedSpecimen

Distribution: USA. Mexico. Belize. Guatemala. Honduras. Nicaragua. Costa Rica. Dominican Republic. Jamaica. Brazil: PI, CE, PE, AL, MS, SP, RJ, SC. Peru. Bolivia. Paraguay. Argentina.

Notes: New species record for PI.

Genus *Berosus* Leach, 1817

Berosus patruelis Berg, 1885

Materials

- a. country: Brazil; stateProvince: Piauí; municipality: Piracuruca; locality: Parque Nacional de Sete Cidades, Cachoeira do Riachão; maximumElevationInMeters: 171; verbatimCoordinates: 4°6'28"S, 41°40'13"W; samplingProtocol: Pennsylvania light trap; verbatimEventDate: 18.iv.12; individualCount: 4; sex: male; lifeStage: adult; recordedBy: Takiya, D.M.; identifiedBy: Bruno Clarkson; institutionCode: DZRJ; basisOfRecord: PreservedSpecimen
- b. country: Brazil; stateProvince: Piauí; municipality: Piracuruca; locality: Parque Nacional de Sete Cidades, Cachoeira do Riachão; maximumElevationInMeters: 171; verbatimCoordinates: 4°6'28"S, 41°40'13"W; samplingProtocol: Pennsylvania light trap; verbatimEventDate: 18.iv.12; individualCount: 1; sex: female; lifeStage: adult; recordedBy: Takiya, D.M.; identifiedBy: Bruno Clarkson; institutionCode: DZRJ; basisOfRecord: PreservedSpecimen
- c. country: Brazil; stateProvince: Piauí; municipality: Piracuruca; locality: Parque Nacional de Sete Cidades, Alojamento; maximumElevationInMeters: 193; verbatimCoordinates: 4°5'57"S, 41°42'34"W; samplingProtocol: White sheet light trap; verbatimEventDate: 18.iv.12; individualCount: 1; sex: male; lifeStage: adult; recordedBy: Takiya, D.M.; identifiedBy: Bruno Clarkson; institutionCode: DZRJ; basisOfRecord: PreservedSpecimen
- d. country: Brazil; stateProvince: Piauí; municipality: Piracuruca; locality: Parque Nacional de Sete Cidades, Alojamento; maximumElevationInMeters: 193; verbatimCoordinates: 4°5'57"S, 41°42'34"W; samplingProtocol: White sheet light trap; verbatimEventDate: 18.iv.12; individualCount: 1; sex: female; lifeStage: adult; recordedBy: Takiya, D.M.; identifiedBy: Bruno Clarkson; institutionCode: DZRJ; basisOfRecord: PreservedSpecimen

Distribution: Venezuela. Brazil: PI, PE, MS. Bolivia. Paraguay. Argentina.

Berosus consobrinus Knisch, 1921

Materials

- a. country: Brazil; stateProvince: Piauí; municipality: Piracuruca; locality: Parque Nacional de Sete Cidades, Cachoeira do Riachão; maximumElevationInMeters: 171; verbatimCoordinates: 4°6'28"S, 41°40'13"W; samplingProtocol: Pennsylvania light trap; verbatimEventDate: 18.iv.12; individualCount: 2; sex: female; lifeStage: adult; recordedBy: Takiya, D.M.; identifiedBy: Bruno Clarkson; institutionCode: DZRJ; basisOfRecord: PreservedSpecimen

- b. country: Brazil; stateProvince: Piauí; municipality: Piracuruca; locality: Parque Nacional de Sete Cidades, Cachoeira do Riachão; maximumElevationInMeters: 171; verbatimCoordinates: 4°6'28"S, 41°40'13"W; samplingProtocol: Pennsylvania light trap; verbatimEventDate: 18.iv.12; individualCount: 2; sex: male; lifeStage: adult; recordedBy: Takiya, D.M.; identifiedBy: Bruno Clarkson; institutionCode: DZRJ; basisOfRecord: PreservedSpecimen
- c. country: Brazil; stateProvince: Piauí; municipality: Piracuruca; locality: Parque Nacional de Sete Cidades, Alojamento; maximumElevationInMeters: 193; verbatimCoordinates: 4°5'57"S, 41°42'34"W; samplingProtocol: White sheet light trap; verbatimEventDate: 18.iv.12; individualCount: 3; sex: male; lifeStage: adult; recordedBy: Takiya, D.M.; identifiedBy: Bruno Clarkson; institutionCode: DZRJ; basisOfRecord: PreservedSpecimen
- d. country: Brazil; stateProvince: Piauí; municipality: Piracuruca; locality: Parque Nacional de Sete Cidades, Alojamento; maximumElevationInMeters: 193; verbatimCoordinates: 4°5'57"S, 41°42'34"W; samplingProtocol: White sheet light trap; verbatimEventDate: 18.iv.12; individualCount: 2; sex: female; lifeStage: adult; recordedBy: Takiya, D.M.; identifiedBy: Bruno Clarkson; institutionCode: DZRJ; basisOfRecord: PreservedSpecimen

Distribution: Venezuela. Brazil: PII, MS.

Notes: New species record for Northeastern Brazil.

***Berosus erraticus* Mouchamps, 1963**

Material

- a. country: Brazil; stateProvince: Piauí; municipality: Piracuruca; locality: Parque Nacional de Sete Cidades, Cachoeira do Riachão; maximumElevationInMeters: 171; verbatimCoordinates: 4°6'28"S, 41°40'13"W; samplingProtocol: Pennsylvania light trap; verbatimEventDate: 18.iv.12; individualCount: 1; sex: male; lifeStage: adult; recordedBy: Takiya, D.M.; identifiedBy: Bruno Clarkson; institutionCode: DZRJ; basisOfRecord: PreservedSpecimen

Distribution: Venezuela. Brazil: AM, PII, RJ. Bolivia. Paraguay. Argentina. Uruguay.

Notes: New species record for Northeastern Brazil.

***Berosus festivus* Berg, 1885**

Materials

- a. country: Brazil; stateProvince: Piauí; municipality: Piracuruca; locality: Parque Nacional de Sete Cidades, Cachoeira do Riachão; maximumElevationInMeters: 171; verbatimCoordinates: 4°6'28"S, 41°40'13"W; samplingProtocol: Manual; verbatimEventDate: 19.ii.13; individualCount: 1; sex: male; lifeStage: adult; recordedBy: Santos, A.P.M. | Takiya, D.M.; identifiedBy: Bruno Clarkson; institutionCode: DZRJ; basisOfRecord: PreservedSpecimen
- b. country: Brazil; stateProvince: Piauí; municipality: Piracuruca; locality: Parque Nacional de Sete Cidades, Poço do Bananeira; maximumElevationInMeters: 158; verbatimCoordinates: 4°5'55.8"S, 41°40'33.8"W; samplingProtocol: Manual; verbatimEventDate: 9.ii.13; individualCount: 1; sex: male; lifeStage: adult; recordedBy:

Santos, A.P.M. | Takiya, D.M.; identifiedBy: Bruno Clarkson; institutionCode: DZRJ;
basisOfRecord: PreservedSpecimen

Distribution: Venezuela. Guyana. Brazil: PI, CE, PE, MT, MS, RJ. Argentina. Uruguay.

Notes: New species record for PI.

***Berosus* sp. 1**

Material

- a. country: Brazil; stateProvince: Piauí; municipality: Piracuruca; locality: Parque Nacional de Sete Cidades, Riacho da Bananeira; maximumElevationInMeters: 189; verbatimCoordinates: 4°5'59"S, 41°40'48"W; samplingProtocol: Manual; verbatimEventDate: 11.ii.13; individualCount: 1; sex: female; lifeStage: adult; recordedBy: Santos, A.P.M. | Takiya, D.M.; identifiedBy: Bruno Clarkson; institutionCode: DZRJ; basisOfRecord: PreservedSpecimen

***Berosus* sp. 2**

Materials

- a. country: Brazil; stateProvince: Piauí; municipality: Piracuruca; locality: Parque Nacional de Sete Cidades, Cachoeira do Riachão; maximumElevationInMeters: 171; verbatimCoordinates: 4°6'28"S, 41°40'13"W; samplingProtocol: Pennsylvania light trap; verbatimEventDate: 19.iv.12; individualCount: 1; sex: female; lifeStage: adult; recordedBy: Takiya, D.M.; identifiedBy: Bruno Clarkson; institutionCode: DZRJ; basisOfRecord: PreservedSpecimen
- b. country: Brazil; stateProvince: Piauí; municipality: Piracuruca; locality: Parque Nacional de Sete Cidades, Cachoeira do Riachão; maximumElevationInMeters: 171; verbatimCoordinates: 4°6'28"S, 41°40'13"W; samplingProtocol: Pennsylvania light trap; verbatimEventDate: 19.iv.12; individualCount: 2; sex: male; lifeStage: adult; recordedBy: Takiya, D.M.; identifiedBy: Bruno Clarkson; institutionCode: DZRJ; basisOfRecord: PreservedSpecimen
- c. country: Brazil; stateProvince: Piauí; municipality: Piracuruca; locality: Parque Nacional de Sete Cidades, Cachoeira do Riachão; maximumElevationInMeters: 171; verbatimCoordinates: 4°6'28"S, 41°40'13"W; samplingProtocol: Pennsylvania light trap; verbatimEventDate: 19.iv.12; individualCount: 2; sex: female; lifeStage: adult; recordedBy: Takiya, D.M.; identifiedBy: Bruno Clarkson; institutionCode: DZRJ; basisOfRecord: PreservedSpecimen
- d. country: Brazil; stateProvince: Piauí; municipality: Piracuruca; locality: Parque Nacional de Sete Cidades, Cachoeira do Riachão; maximumElevationInMeters: 171; verbatimCoordinates: 4°6'28"S, 41°40'13"W; samplingProtocol: Pennsylvania light trap; verbatimEventDate: 19.iv.12; individualCount: 1; sex: male; lifeStage: adult; recordedBy: Takiya, D.M.; identifiedBy: Bruno Clarkson; institutionCode: DZRJ; basisOfRecord: PreservedSpecimen

Notes: Undescribed species.

Genus *Chasmogenus* Sharp, 1882

Notes: New genus record for PI.

*Chasmogenus (Chasmogenus) sp. 1**

Materials

- a. country: Brazil; stateProvince: Piauí; municipality: Piracuruca; locality: Parque Nacional de Sete Cidades, Cachoeira do Riachão; maximumElevationInMeters: 171; verbatimCoordinates: 4°6'28"S, 41°40'13"W; samplingProtocol: Pennsylvania light trap; verbatimEventDate: 18.iv.12; individualCount: 1; lifeStage: adult; recordedBy: Takiya, D.M.; identifiedBy: Bruno Clarkson; institutionCode: DZRJ; basisOfRecord: PreservedSpecimen
- b. country: Brazil; stateProvince: Piauí; municipality: Piracuruca; locality: Parque Nacional de Sete Cidades, Cachoeira do Riachão; maximumElevationInMeters: 171; verbatimCoordinates: 4°6'28"S, 41°40'13"W; samplingProtocol: Pennsylvania light trap; verbatimEventDate: 20.iv.12; individualCount: 2; lifeStage: adult; recordedBy: Takiya, D.M.; identifiedBy: Bruno Clarkson; institutionCode: DZRJ; basisOfRecord: PreservedSpecimen

Genus *Enochrus* Thomson, 1859

Enochrus (Methyrus) atlantis Orchymont, 1943

Material

- a. country: Brazil; stateProvince: Piauí; municipality: Piracuruca; locality: Parque Nacional de Sete Cidades, Alojamento; maximumElevationInMeters: 193; verbatimCoordinates: 4°5'57"S, 41°42'34"W; samplingProtocol: White sheet light trap; verbatimEventDate: 8.11.13; individualCount: 1; sex: male; lifeStage: adult; recordedBy: Santos, A.P.M. | Takiya, D.M.; identifiedBy: Bruno Clarkson; institutionCode: DZRJ; basisOfRecord: PreservedSpecimen

Distribution: Brazil: PI, PE, MS, SP, RJ.

Enochrus (Methyrus) sp. 1

Material

- a. country: Brazil; stateProvince: Piauí; municipality: Piracuruca; locality: Parque Nacional de Sete Cidades, Olha d'água dos Milagres; maximumElevationInMeters: 180; verbatimCoordinates: 4°5'31.8"S, 41°40'48.2"W; samplingProtocol: Manual; verbatimEventDate: 9.11.13; individualCount: 1; sex: male; lifeStage: adult; recordedBy: Santos, A.P.M. | Takiya, D.M.; identifiedBy: Bruno Clarkson; institutionCode: DZRJ; basisOfRecord: PreservedSpecimen

Genus *Helochares* Mulsant, 1844

Notes: New genus record for PI.

Helochares (Helochares) tectiformis* Fernández 1982*Materials**

- a. country: Brazil; stateProvince: Piauí; municipality: Piracuruca; locality: Parque Nacional de Sete Cidades, Cachoeira do Riachão; maximumElevationInMeters: 171; verbatimCoordinates: 4°6'28"S, 41°40'13"W; samplingProtocol: Pennsylvania light trap; verbatimEventDate: 10.ii.13; individualCount: 1; sex: female; lifeStage: adult; recordedBy: Santos, A.P.M. | Takiya, D.M.; identifiedBy: Bruno Clarkson; institutionCode: DZRJ; basisOfRecord: PreservedSpecimen
- b. country: Brazil; stateProvince: Piauí; municipality: Piracuruca; locality: Parque Nacional de Sete Cidades, Cachoeira do Riachão; maximumElevationInMeters: 171; verbatimCoordinates: 4°6'28"S, 41°40'13"W; samplingProtocol: Pennsylvania light trap; verbatimEventDate: 18.iv.12; individualCount: 1; sex: male; lifeStage: adult; recordedBy: Takiya, D.M.; identifiedBy: Bruno Clarkson; institutionCode: DZRJ; basisOfRecord: PreservedSpecimen

Distribution: Venezuela. Brazil: PI, MS. Paraguay. Argentina.

Notes: New species record for Northeastern Brazil.

Helochares (Helochares) sp. 1***Material**

- a. country: Brazil; stateProvince: Piauí; municipality: Piracuruca; locality: Parque Nacional de Sete Cidades, Alojamento; maximumElevationInMeters: 193; verbatimCoordinates: 4°5'57"S, 41°42'34"W; samplingProtocol: White sheet light trap; verbatimEventDate: 18.iv.12; individualCount: 2; sex: female; lifeStage: adult; recordedBy: Takiya, D.M.; identifiedBy: Bruno Clarkson; institutionCode: DZRJ; basisOfRecord: PreservedSpecimen

Genus *Hemiosus* Sharp, 1882***Hemiosus varidius* Orchymont, 1940****Materials**

- a. country: Brazil; stateProvince: Piauí; municipality: Piracuruca; locality: Parque Nacional de Sete Cidades, Cachoeira do Riachão; maximumElevationInMeters: 171; verbatimCoordinates: 4°6'28"S, 41°40'13"W; samplingProtocol: Manual; verbatimEventDate: 19.ii.13; individualCount: 2; sex: male; lifeStage: adult; recordedBy: Santos, A.P.M. | Takiya, D.M.; identifiedBy: Bruno Clarkson; institutionCode: DZRJ; basisOfRecord: PreservedSpecimen
- b. country: Brazil; stateProvince: Piauí; municipality: Piracuruca; locality: Parque Nacional de Sete Cidades, Cachoeira do Riachão; maximumElevationInMeters: 171; verbatimCoordinates: 4°6'28"S, 41°40'13"W; samplingProtocol: Manual;

- verbatimEventDate: 19.ii.13; individualCount: 2; sex: female; lifeStage: adult; recordedBy: Santos, A.P.M. | Takiya, D.M.; identifiedBy: Bruno Clarkson; institutionCode: DZRJ; basisOfRecord: PreservedSpecimen
- c. country: Brazil; stateProvince: Piauí; municipality: Piracuruca; locality: Parque Nacional de Sete Cidades, Cachoeira do Riachão; maximumElevationInMeters: 171; verbatimCoordinates: 4°6'28"S, 41°40'13"W; samplingProtocol: Manual; verbatimEventDate: 19.ii.13; individualCount: 1; lifeStage: immature; recordedBy: Santos, A.P.M. | Takiya, D.M.; identifiedBy: Bruno Clarkson; institutionCode: DZRJ; basisOfRecord: PreservedSpecimen
- d. country: Brazil; stateProvince: Piauí; municipality: Piracuruca; locality: Parque Nacional de Sete Cidades, Cachoeira do Riachão; maximumElevationInMeters: 171; verbatimCoordinates: 4°6'28"S, 41°40'13"W; samplingProtocol: Pennsylvania light trap; verbatimEventDate: 19.iv.12; individualCount: 6; sex: male; lifeStage: adult; recordedBy: Takiya, D.M.; identifiedBy: Bruno Clarkson; institutionCode: DZRJ; basisOfRecord: PreservedSpecimen
- e. country: Brazil; stateProvince: Piauí; municipality: Piracuruca; locality: Parque Nacional de Sete Cidades, Cachoeira do Riachão; maximumElevationInMeters: 171; verbatimCoordinates: 4°6'28"S, 41°40'13"W; samplingProtocol: Pennsylvania light trap; verbatimEventDate: 19.iv.12; individualCount: 9; sex: female; lifeStage: adult; recordedBy: Takiya, D.M.; identifiedBy: Bruno Clarkson; institutionCode: DZRJ; basisOfRecord: PreservedSpecimen
- f. country: Brazil; stateProvince: Piauí; municipality: Piracuruca; locality: Parque Nacional de Sete Cidades, Cachoeira do Riachão; maximumElevationInMeters: 171; verbatimCoordinates: 4°6'28"S, 41°40'13"W; samplingProtocol: Pennsylvania light trap; verbatimEventDate: 19.iv.12; individualCount: 1; sex: male; lifeStage: adult; recordedBy: Takiya, D.M.; identifiedBy: Bruno Clarkson; institutionCode: DZRJ; basisOfRecord: PreservedSpecimen

Distribution: Brazil: PII, PE.

Notes: New species record for PI.

***Hemiosus* sp. 1**

Materials

- a. country: Brazil; stateProvince: Piauí; municipality: Piracuruca; locality: Parque Nacional de Sete Cidades, Cachoeira do Riachão; maximumElevationInMeters: 171; verbatimCoordinates: 4°6'28"S, 41°40'13"W; samplingProtocol: Pennsylvania light trap; verbatimEventDate: 18.iv.12; individualCount: 1; sex: male; lifeStage: adult; recordedBy: Takiya, D.M.; identifiedBy: Bruno Clarkson; institutionCode: DZRJ; basisOfRecord: PreservedSpecimen
- b. country: Brazil; stateProvince: Piauí; municipality: Piracuruca; locality: Parque Nacional de Sete Cidades, Cachoeira do Riachão; maximumElevationInMeters: 171; verbatimCoordinates: 4°6'28"S, 41°40'13"W; samplingProtocol: Pennsylvania light trap; verbatimEventDate: 19.iv.12; individualCount: 3; sex: female; lifeStage: adult; recordedBy: Takiya, D.M.; identifiedBy: Bruno Clarkson; institutionCode: DZRJ; basisOfRecord: PreservedSpecimen
- c. country: Brazil; stateProvince: Piauí; municipality: Piracuruca; locality: Parque Nacional de Sete Cidades, Olha d'água dos Milagres; maximumElevationInMeters: 180;

verbatimCoordinates: 4°5'31.8"S, 41°40'48.2"W; samplingProtocol: Manual;
 verbatimEventDate: 11.ii.13; individualCount: 1; sex: female; lifeStage: adult; recordedBy:
 Santos, A.P.M. | Takiya, D.M.; identifiedBy: Bruno Clarkson; institutionCode: DZRJ;
 basisOfRecord: PreservedSpecimen

Genus *Oocyclus* Sharp, 1882

Notes: New genus record for PI.

*Oocyclus schubarti** Orchymont, 1940

Material

- a. country: Brazil; stateProvince: Piauí; municipality: Piracuruca; locality: Parque Nacional de Sete Cidades, Cachoeira do Riachão; maximumElevationInMeters: 171;
 verbatimCoordinates: 4°6'28"S, 41°40'13"W; samplingProtocol: Manual;
 verbatimEventDate: 9.ii.13; individualCount: 1; sex: female; lifeStage: adult; recordedBy:
 Santos, A.P.M. | Takiya, D.M.; identifiedBy: Bruno Clarkson; institutionCode: DZRJ;
 basisOfRecord: PreservedSpecimen

Distribution: Brazil: PII, CEI, AL. Argentina?

Notes: New species record for PI.

Genus *Paracymus* Thomson, 1867

Paracymus gracilis Orchymont, 1942

Materials

- a. country: Brazil; stateProvince: Piauí; municipality: Piracuruca; locality: Parque Nacional de Sete Cidades, Olho d'água Piscina do Bacuri; maximumElevationInMeters: 171;
 verbatimCoordinates: 4°6'1.2"S, 41°42'38.8"W; samplingProtocol: White sheet light trap;
 verbatimEventDate: 11.ii.13; individualCount: 1; sex: male; lifeStage: adult; recordedBy:
 Santos, A.P.M. | Takiya, D.M.; identifiedBy: Bruno Clarkson; institutionCode: DZRJ;
 basisOfRecord: PreservedSpecimen
- b. country: Brazil; stateProvince: Piauí; municipality: Piracuruca; locality: Parque Nacional de Sete Cidades, Olho d'água Piscina do Bacuri; maximumElevationInMeters: 171;
 verbatimCoordinates: 4°6'1.2"S, 41°42'38.8"W; samplingProtocol: White sheet light trap;
 verbatimEventDate: 11.ii.13; individualCount: 3; sex: female; lifeStage: adult; recordedBy:
 Santos, A.P.M. | Takiya, D.M.; identifiedBy: Bruno Clarkson; institutionCode: DZRJ;
 basisOfRecord: PreservedSpecimen
- c. country: Brazil; stateProvince: Piauí; municipality: Piracuruca; locality: Parque Nacional de Sete Cidades, Poço do Bananeira; maximumElevationInMeters: 158;
 verbatimCoordinates: 4°5'55.8"S, 41°40'33.8"W; samplingProtocol: Pennsylvania light trap;
 verbatimEventDate: 11.ii.13; individualCount: 1; sex: male; lifeStage: adult;
 recordedBy: Santos, A.P.M. | Takiya, D.M.; identifiedBy: Bruno Clarkson; institutionCode:
 DZRJ; basisOfRecord: PreservedSpecimen

- d. country: Brazil; stateProvince: Piauí; municipality: Piracuruca; locality: Parque Nacional de Sete Cidades, Cachoeira do Riachão; maximumElevationInMeters: 171; verbatimCoordinates: 4°6'28"S, 41°40'13"W; samplingProtocol: Pennsylvania light trap; verbatimEventDate: 18.iv.12; individualCount: 1; sex: male; lifeStage: adult; recordedBy: Takiya, D.M.; identifiedBy: Bruno Clarkson; institutionCode: DZRJ; basisOfRecord: PreservedSpecimen
- e. country: Brazil; stateProvince: Piauí; municipality: Piracuruca; locality: Parque Nacional de Sete Cidades, Cachoeira do Riachão; maximumElevationInMeters: 171; verbatimCoordinates: 4°6'28"S, 41°40'13"W; samplingProtocol: Pennsylvania light trap; verbatimEventDate: 18.iv.12; individualCount: 2; sex: female; lifeStage: adult; recordedBy: Takiya, D.M.; identifiedBy: Bruno Clarkson; institutionCode: DZRJ; basisOfRecord: PreservedSpecimen

Distribution: Brazil: PI, PE, SP. Paraguay.

Notes: New species record for PI.

***Paracymus limbatus* Wooldridge, 1973**

Material

- a. country: Brazil; stateProvince: Piauí; municipality: Piracuruca; locality: Parque Nacional de Sete Cidades, Cachoeira do Riachão; maximumElevationInMeters: 171; verbatimCoordinates: 4°6'28"S, 41°40'13"W; samplingProtocol: Pennsylvania light trap; verbatimEventDate: 10.ii.13; individualCount: 1; sex: male; lifeStage: adult; recordedBy: Santos, A.P.M. | Takiya, D.M.; identifiedBy: Bruno Clarkson; institutionCode: DZRJ; basisOfRecord: PreservedSpecimen

Distribution: Trinidad and Tobago. Colombia. Venezuela. Suriname. Brazil: PA, PI, RN, BA, MT, SP. Peru. Bolivia. Paraguay.

Notes: New species record for PI.

Genus *Tropisternus* Solier, 1834

***Tropisternus (Strepitornus) collaris* Fabricius, 1775**

Material

- a. country: Brazil; stateProvince: Piauí; municipality: Piracuruca; locality: Parque Nacional de Sete Cidades, Riacho da Bananeira; maximumElevationInMeters: 189; verbatimCoordinates: 4°5'59"S, 41°40'48"W; samplingProtocol: Pennsylvania light trap; verbatimEventDate: 18.iv.12; individualCount: 1; sex: male; lifeStage: adult; recordedBy: Takiya, D.M.; identifiedBy: Bruno Clarkson; institutionCode: DZRJ; basisOfRecord: PreservedSpecimen

Distribution: USA. Mexico. Nicaragua. Costa Rica. Cuba. Haiti. Virgin Islands. Venezuela. Brazil: AM, CE, PI, PE, AL, SP, RJ, PR, RS. Peru. Bolivia. Paraguay. Argentina.

Tropisternus (Pristoternus) laevis* (Sturm, 1826)*Material**

- a. country: Brazil; stateProvince: Piauí; municipality: Piracuruca; locality: Parque Nacional de Sete Cidades, Riacho da Bananeira; maximumElevationInMeters: 189; verbatimCoordinates: 4°5'59"S, 41°40'48"W; samplingProtocol: Manual; verbatimEventDate: 11.ii.13; individualCount: 1; sex: male; lifeStage: adult; recordedBy: Santos, A.P.M. | Takiya, D.M.; identifiedBy: Bruno Clarkson; institutionCode: DZRJ; basisOfRecord: PreservedSpecimen

Distribution: Venezuela. Guyana. French Guiana. Brazil: PA, AM, PI, CE, PE, AL, RJ. Paraguay. Argentina.

Order Diptera**Family Empididae**

Notes: New family record for PI.

Subfamily Hemerodromiinae

Notes: New subfamily record for PI.

Genus *Hemerodromia* Meigen, 1823

Notes: New genus record for PI.

Hemerodromia mesomelaena** Bezzi, 1909*Material**

- a. country: Brazil; stateProvince: Piauí; municipality: Piracuruca; locality: Parque Nacional de Sete Cidades, Alojamento; maximumElevationInMeters: 193; verbatimCoordinates: 4°5'57"S, 41°42'34"W; samplingProtocol: Malaise intercept trap; verbatimEventDate: 14.ii.13; individualCount: 7; lifeStage: adult; recordedBy: Rafael, J.A. | Limeira-de-Oliveira, F. | Takiya, D.M. | Santos, A.P.M. | et al.; identifiedBy: Josenir Teixeira Câmara; institutionCode: DZRJ; basisOfRecord: PreservedSpecimen

Distribution: Brazil: PI, CE, PR. Peru. Argentina.

Notes: New species record for Northeastern Brazil.

Order Ephemeroptera

Family Baetidae

Genus *Callibaetis* Eaton, 1881

Callibaetis itannae Cruz, Salles & Hamada, 2014

Materials

- a. country: Brazil; stateProvince: Piauí; municipality: Piracuruca; locality: Parque Nacional de Sete Cidades, Cachoeira do Riachão; maximumElevationInMeters: 171; verbatimCoordinates: 4°6'28"S, 41°40'13"W; samplingProtocol: Pennsylvania light trap; verbatimEventDate: 18.iv.12; individualCount: 11; sex: male; lifeStage: adult; recordedBy: Takiya, D.M.; identifiedBy: Inês Corrêa Gonçalves; institutionCode: DZRJ; basisOfRecord: PreservedSpecimen
- b. country: Brazil; stateProvince: Piauí; municipality: Piracuruca; locality: Parque Nacional de Sete Cidades, Cachoeira do Riachão; maximumElevationInMeters: 171; verbatimCoordinates: 4°6'28"S, 41°40'13"W; samplingProtocol: Pennsylvania light trap; verbatimEventDate: 18.iv.12; individualCount: 3; sex: female; lifeStage: adult; recordedBy: Takiya, D.M.; identifiedBy: Inês Corrêa Gonçalves; institutionCode: DZRJ; basisOfRecord: PreservedSpecimen

Distribution: Brazil: PII, RO.

Notes: New species record for Northeastern Brazil.

Callibaetis nigracyclus Cruz, Salles & Hamada, 2014

Materials

- a. country: Brazil; stateProvince: Piauí; municipality: Piracuruca; locality: Parque Nacional de Sete Cidades, Olha d'água dos Milagres; maximumElevationInMeters: 180; verbatimCoordinates: 4°5'31.8"S, 41°40'48.2"W; samplingProtocol: Pennsylvania light trap; verbatimEventDate: 9.ii.13; individualCount: 3; sex: male; lifeStage: adult; recordedBy: Santos, A.P.M. | Takiya, D.M.; identifiedBy: Inês Corrêa Gonçalves; institutionCode: DZRJ; basisOfRecord: PreservedSpecimen
- b. country: Brazil; stateProvince: Piauí; municipality: Piracuruca; locality: Parque Nacional de Sete Cidades, Cachoeira do Riachão; maximumElevationInMeters: 171; verbatimCoordinates: 4°6'28"S, 41°40'13"W; samplingProtocol: White sheet light trap; verbatimEventDate: 9.ii.13; individualCount: 1; sex: female; lifeStage: immature; recordedBy: Santos, A.P.M.; identifiedBy: Inês Corrêa Gonçalves; institutionCode: DZRJ; basisOfRecord: PreservedSpecimen

Distribution: Brazil: PA, AM, PII.

Notes: New species record for Northeastern Brazil.

Family Leptophlebiidae

Notes: New family record for PI.

Genus *Farrodes* Peters, 1971

Notes: New genus record for PI.

*Farrodes tepui** Domínguez, Molineri & Peters, 1996

Materials

- a. country: Brazil; stateProvince: Piauí; municipality: Piracuruca; locality: Parque Nacional de Sete Cidades, Cachoeira do Riachão; maximumElevationInMeters: 171; verbatimCoordinates: 4°6'28"S, 41°40'13"W; samplingProtocol: Pennsylvania light trap; verbatimEventDate: 19.iv.12; individualCount: 3; sex: male; lifeStage: adult; recordedBy: Takiya, D.M.; identifiedBy: Inês Corrêa Gonçalves; institutionCode: DZRJ; basisOfRecord: PreservedSpecimen
- b. country: Brazil; stateProvince: Piauí; municipality: Piracuruca; locality: Parque Nacional de Sete Cidades, Cachoeira do Riachão; maximumElevationInMeters: 171; verbatimCoordinates: 4°6'28"S, 41°40'13"W; samplingProtocol: Pennsylvania light trap; verbatimEventDate: 19.iv.12; individualCount: 8; sex: female; lifeStage: adult; recordedBy: Takiya, D.M.; identifiedBy: Inês Corrêa Gonçalves; institutionCode: DZRJ; basisOfRecord: PreservedSpecimen
- c. country: Brazil; stateProvince: Piauí; municipality: Piracuruca; locality: Parque Nacional de Sete Cidades, Riacho da Piedade; maximumElevationInMeters: 169; verbatimCoordinates: 4°6'34"S, 41°43'39"W; samplingProtocol: Malaise intercept trap; verbatimEventDate: 21.iv.12; individualCount: 2; sex: male; lifeStage: adult; recordedBy: Rafael, J.A. | Limeira-de-Oliveira, F. | Takiya, D.M. | et al.; identifiedBy: Inês Corrêa Gonçalves; institutionCode: DZRJ; basisOfRecord: PreservedSpecimen

Distribution: Venezuela. Brazil: PI, CE!, PE.

Notes: New species record for PI.

Genus *Fittkaulus* Savage & Peters, 1978

Notes: New genus record for PI.

Fittkaulus cururuensis Savage, 1986

Materials

- a. country: Brazil; stateProvince: Piauí; municipality: Piracuruca; locality: Parque Nacional de Sete Cidades, Riacho da Piedade; maximumElevationInMeters: 169; verbatimCoordinates: 4°6'34"S, 41°43'39"W; samplingProtocol: Manual; verbatimEventDate: 18.iv.12; individualCount: 1; sex: male; lifeStage: adult; recordedBy: Takiya, D.M.; identifiedBy: Inês Corrêa Gonçalves; institutionCode: DZRJ; basisOfRecord: PreservedSpecimen

- b. country: Brazil; stateProvince: Piauí; municipality: Piracuruca; locality: Parque Nacional de Sete Cidades, Riacho da Piedade; maximumElevationInMeters: 169; verbatimCoordinates: 4°6'34"S, 41°43'39"W; samplingProtocol: Pennsylvania light trap; verbatimEventDate: 19.iv.12; individualCount: 1; sex: male; lifeStage: adult; recordedBy: Takiya, D.M.; identifiedBy: Inês Corrêa Gonçalves; institutionCode: DZRJ; basisOfRecord: PreservedSpecimen
- c. country: Brazil; stateProvince: Piauí; municipality: Piracuruca; locality: Parque Nacional de Sete Cidades, Riacho da Piedade; maximumElevationInMeters: 169; verbatimCoordinates: 4°6'34"S, 41°43'39"W; samplingProtocol: Pennsylvania light trap; verbatimEventDate: 19.iv.12; individualCount: 1; sex: female; lifeStage: adult; recordedBy: Takiya, D.M.; identifiedBy: Inês Corrêa Gonçalves; institutionCode: DZRJ; basisOfRecord: PreservedSpecimen
- d. country: Brazil; stateProvince: Piauí; municipality: Piracuruca; locality: Parque Nacional de Sete Cidades, Cachoeira do Riachão; maximumElevationInMeters: 171; verbatimCoordinates: 4°6'28"S, 41°40'13"W; samplingProtocol: Pennsylvania light trap; verbatimEventDate: 20.iv.12; individualCount: 1; sex: male; lifeStage: adult; recordedBy: Takiya, D.M. | Rafael, J.A.; identifiedBy: Inês Corrêa Gonçalves; institutionCode: DZRJ; basisOfRecord: PreservedSpecimen
- e. country: Brazil; stateProvince: Piauí; municipality: Piracuruca; locality: Parque Nacional de Sete Cidades, Riacho da Piedade; maximumElevationInMeters: 169; verbatimCoordinates: 4°6'34"S, 41°43'39"W; samplingProtocol: Malaise intercept trap; verbatimEventDate: 21.iv.12; individualCount: 3; sex: female; lifeStage: adult; recordedBy: Rafael, J.A. | Limeira-de-Oliveira, F. | Takiya, D.M. | et al.; identifiedBy: Inês Corrêa Gonçalves; institutionCode: DZRJ; basisOfRecord: PreservedSpecimen
- f. country: Brazil; stateProvince: Piauí; municipality: Piracuruca; locality: Parque Nacional de Sete Cidades, Riacho da Piedade; maximumElevationInMeters: 169; verbatimCoordinates: 4°6'34"S, 41°43'39"W; samplingProtocol: Malaise intercept trap; verbatimEventDate: 21.iv.12; individualCount: 2; sex: male; lifeStage: adult; recordedBy: Rafael, J.A. | Limeira-de-Oliveira, F. | Takiya, D.M. | et al.; identifiedBy: Inês Corrêa Gonçalves; institutionCode: DZRJ; basisOfRecord: PreservedSpecimen
- g. country: Brazil; stateProvince: Piauí; municipality: Piracuruca; locality: Parque Nacional de Sete Cidades, Cachoeira do Riachão; maximumElevationInMeters: 171; verbatimCoordinates: 4°6'28"S, 41°40'13"W; samplingProtocol: Pennsylvania light trap; verbatimEventDate: 20.iv.12; individualCount: 5; sex: female; lifeStage: adult; recordedBy: Takiya, D.M. | Rafael, J.A.; identifiedBy: Inês Corrêa Gonçalves; institutionCode: DZRJ; basisOfRecord: PreservedSpecimen

Distribution: Brazil: PA, PII, PE, MT, ES.

Notes: New species record for PI.

Genus *Miroculis* Edmunds, 1963

Notes: New genus record for PI.

Miroculis* sp. 1*Materials**

- a. country: Brazil; stateProvince: Piauí; municipality: Piracuruca; locality: Parque Nacional de Sete Cidades, Cachoeira do Riachão; maximumElevationInMeters: 171; verbatimCoordinates: 4°6'28"S, 41°40'13"W; samplingProtocol: Pennsylvania light trap; verbatimEventDate: 19.iv.12; individualCount: 2; sex: male; lifeStage: adult; recordedBy: Takiya, D.M.; identifiedBy: Inês Corrêa Gonçalves; institutionCode: DZRJ; basisOfRecord: PreservedSpecimen
- b. country: Brazil; stateProvince: Piauí; municipality: Piracuruca; locality: Parque Nacional de Sete Cidades, Cachoeira do Riachão; maximumElevationInMeters: 171; verbatimCoordinates: 4°6'28"S, 41°40'13"W; samplingProtocol: Pennsylvania light trap; verbatimEventDate: 20.iv.12; individualCount: 1; sex: male; lifeStage: adult; recordedBy: Takiya, D.M. | Rafael, J.A.; identifiedBy: Inês Corrêa Gonçalves; institutionCode: DZRJ; basisOfRecord: PreservedSpecimen
- c. country: Brazil; stateProvince: Piauí; municipality: Piracuruca; locality: Parque Nacional de Sete Cidades, Riacho da Piedade; maximumElevationInMeters: 169; verbatimCoordinates: 4°6'34"S, 41°43'39"W; samplingProtocol: Malaise intercept trap; verbatimEventDate: 21.iv.12; individualCount: 3; sex: female; lifeStage: adult; recordedBy: Rafael, J.A. | Limeira-de-Oliveira, F. | Takiya, D.M. | et al.; identifiedBy: Inês Corrêa Gonçalves; institutionCode: DZRJ; basisOfRecord: PreservedSpecimen

Notes: Undescribed species.

Genus *Simothraulopsis* Demoulin, 1966

Notes: New genus record for PI.

Simothraulopsis demerara* (Traver, 1947)*Materials**

- a. country: Brazil; stateProvince: Piauí; municipality: Piracuruca; locality: Parque Nacional de Sete Cidades, Cachoeira do Riachão; maximumElevationInMeters: 171; verbatimCoordinates: 4°6'28"S, 41°40'13"W; samplingProtocol: Pennsylvania light trap; verbatimEventDate: 18.iv.12; individualCount: 3; sex: male; lifeStage: adult; recordedBy: Takiya, D.M.; identifiedBy: Inês Corrêa Gonçalves; institutionCode: DZRJ; basisOfRecord: PreservedSpecimen
- b. country: Brazil; stateProvince: Piauí; municipality: Piracuruca; locality: Parque Nacional de Sete Cidades, Cachoeira do Riachão; maximumElevationInMeters: 171; verbatimCoordinates: 4°6'28"S, 41°40'13"W; samplingProtocol: Pennsylvania light trap; verbatimEventDate: 18.iv.12; individualCount: 2; sex: female; lifeStage: adult; recordedBy: Takiya, D.M.; identifiedBy: Inês Corrêa Gonçalves; institutionCode: DZRJ; basisOfRecord: PreservedSpecimen
- c. country: Brazil; stateProvince: Piauí; municipality: Piracuruca; locality: Parque Nacional de Sete Cidades, Cachoeira do Riachão; maximumElevationInMeters: 171; verbatimCoordinates: 4°6'28"S, 41°40'13"W; samplingProtocol: Pennsylvania light trap; verbatimEventDate: 19.iv.12; individualCount: 1; sex: male; lifeStage: adult; recordedBy:

- Takiya, D.M.; identifiedBy: Inês Corrêa Gonçalves; institutionCode: DZRJ; basisOfRecord: PreservedSpecimen
- d. country: Brazil; stateProvince: Piauí; municipality: Piracuruca; locality: Parque Nacional de Sete Cidades, Cachoeira do Riachão; maximumElevationInMeters: 171; verbatimCoordinates: 4°6'28"S, 41°40'13"W; samplingProtocol: Pennsylvania light trap; verbatimEventDate: 19.iv.12; individualCount: 2; sex: female; lifeStage: adult; recordedBy: Takiya, D.M.; identifiedBy: Inês Corrêa Gonçalves; institutionCode: DZRJ; basisOfRecord: PreservedSpecimen
- e. country: Brazil; stateProvince: Piauí; municipality: Piracuruca; locality: Parque Nacional de Sete Cidades, Riacho da Piedade; maximumElevationInMeters: 169; verbatimCoordinates: 4°6'34"S, 41°43'39"W; samplingProtocol: Pennsylvania light trap; verbatimEventDate: 19.iv.12; individualCount: 1; sex: female; lifeStage: adult; recordedBy: Takiya, D.M.; identifiedBy: Inês Corrêa Gonçalves; institutionCode: DZRJ; basisOfRecord: PreservedSpecimen
- f. country: Brazil; stateProvince: Piauí; municipality: Piracuruca; locality: Parque Nacional de Sete Cidades, Cachoeira do Riachão; maximumElevationInMeters: 171; verbatimCoordinates: 4°6'28"S, 41°40'13"W; samplingProtocol: Pennsylvania light trap; verbatimEventDate: 20.iv.12; individualCount: 3; sex: male; lifeStage: adult; recordedBy: Takiya, D.M. | Rafael, J.A.; identifiedBy: Inês Corrêa Gonçalves; institutionCode: DZRJ; basisOfRecord: PreservedSpecimen
- g. country: Brazil; stateProvince: Piauí; municipality: Piracuruca; locality: Parque Nacional de Sete Cidades, Riacho da Piedade; maximumElevationInMeters: 169; verbatimCoordinates: 4°6'34"S, 41°43'39"W; samplingProtocol: Pennsylvania light trap; verbatimEventDate: 22.iv.12; individualCount: 1; sex: male; lifeStage: adult; recordedBy: Takiya, D.M.; identifiedBy: Inês Corrêa Gonçalves; institutionCode: DZRJ; basisOfRecord: PreservedSpecimen
- h. country: Brazil; stateProvince: Piauí; municipality: Piracuruca; locality: Parque Nacional de Sete Cidades, Olha d'água dos Milagres; maximumElevationInMeters: 180; verbatimCoordinates: 4°5'31.8"S, 41°40'48.2"W; samplingProtocol: White sheet light trap; verbatimEventDate: 9.ii.13; individualCount: 1; sex: male; lifeStage: adult; recordedBy: Santos, A.P.M. | Takiya, D.M.; identifiedBy: Inês Corrêa Gonçalves; institutionCode: DZRJ; basisOfRecord: PreservedSpecimen
- i. country: Brazil; stateProvince: Piauí; municipality: Piracuruca; locality: Parque Nacional de Sete Cidades, Poço do Bananeira; maximumElevationInMeters: 158; verbatimCoordinates: 4°5'55.8"S, 41°40'33.8"W; samplingProtocol: Pennsylvania light trap; verbatimEventDate: 10.ii.13; individualCount: 1; sex: female; lifeStage: adult; recordedBy: Santos, A.P.M. | Takiya, D.M.; identifiedBy: Inês Corrêa Gonçalves; institutionCode: DZRJ; basisOfRecord: PreservedSpecimen
- j. country: Brazil; stateProvince: Piauí; municipality: Piracuruca; locality: Parque Nacional de Sete Cidades, Poço do Bananeira; maximumElevationInMeters: 158; verbatimCoordinates: 4°5'55.8"S, 41°40'33.8"W; samplingProtocol: Pennsylvania light trap; verbatimEventDate: 11.ii.13; individualCount: 6; sex: female; lifeStage: adult; recordedBy: Santos, A.P.M. | Takiya, D.M.; identifiedBy: Inês Corrêa Gonçalves; institutionCode: DZRJ; basisOfRecord: PreservedSpecimen

Distribution: Colombia. Venezuela. Guyana. Suriname. French Guiana. Brazil: PA, AM, PII, PE, ES. Ecuador. Bolivia. Argentina.

Notes: New species record for PI.

Genus *Thraulodes* Ulmer, 1920

Notes: New genus record for PI.

Thraulodes* sp. 1*Material**

- a. country: Brazil; stateProvince: Piauí; municipality: Piracuruca; locality: Parque Nacional de Sete Cidades, Riacho da Bananeira; maximumElevationInMeters: 189; verbatimCoordinates: 4°5'59"S, 41°40'48"W; samplingProtocol: Malaise intercept trap; verbatimEventDate: 19.iv.12; individualCount: 1; sex: female; lifeStage: adult; recordedBy: Rafael, J.A. | Limeira-de-Oliveira, F. | Takiya, D.M. | et al.; identifiedBy: Inês Corrêa Gonçalves; institutionCode: DZRJ; basisOfRecord: PreservedSpecimen

Genus *Ulmeritoides* Traver, 1959

Notes: New genus record for PI.

Ulmeritoides flavopedes* (Spieth, 1943)*Materials**

- a. country: Brazil; stateProvince: Piauí; municipality: Piracuruca; locality: Parque Nacional de Sete Cidades, Poço do Bananeira; maximumElevationInMeters: 158; verbatimCoordinates: 4°5'55.8"S, 41°40'33.8"W; samplingProtocol: Pennsylvania light trap; verbatimEventDate: 10.ii.13; individualCount: 1; sex: female; lifeStage: adult; recordedBy: Santos, A.P.M. | Takiya, D.M.; identifiedBy: Inês Corrêa Gonçalves; institutionCode: DZRJ; basisOfRecord: PreservedSpecimen
- b. country: Brazil; stateProvince: Piauí; municipality: Piracuruca; locality: Parque Nacional de Sete Cidades, Poço do Bananeira; maximumElevationInMeters: 158; verbatimCoordinates: 4°5'55.8"S, 41°40'33.8"W; samplingProtocol: Pennsylvania light trap; verbatimEventDate: 11.ii.13; individualCount: 1; sex: male; lifeStage: adult; recordedBy: Santos, A.P.M. | Takiya, D.M.; identifiedBy: Inês Corrêa Gonçalves; institutionCode: DZRJ; basisOfRecord: PreservedSpecimen
- c. country: Brazil; stateProvince: Piauí; municipality: Piracuruca; locality: Parque Nacional de Sete Cidades, Poço do Bananeira; maximumElevationInMeters: 158; verbatimCoordinates: 4°5'55.8"S, 41°40'33.8"W; samplingProtocol: Pennsylvania light trap; verbatimEventDate: 11.ii.13; individualCount: 1; sex: female; lifeStage: adult; recordedBy: Santos, A.P.M. | Takiya, D.M.; identifiedBy: Inês Corrêa Gonçalves; institutionCode: DZRJ; basisOfRecord: PreservedSpecimen
- d. country: Brazil; stateProvince: Piauí; municipality: Piracuruca; locality: Parque Nacional de Sete Cidades, Poço do Bananeira; maximumElevationInMeters: 158; verbatimCoordinates: 4°5'55.8"S, 41°40'33.8"W; samplingProtocol: Pennsylvania light trap; verbatimEventDate: 9.ii.13; individualCount: 1; sex: male; lifeStage: adult; recordedBy: Santos, A.P.M. | Takiya, D.M.; identifiedBy: Inês Corrêa Gonçalves; institutionCode: DZRJ; basisOfRecord: PreservedSpecimen
- e. country: Brazil; stateProvince: Piauí; municipality: Piracuruca; locality: Parque Nacional de Sete Cidades, Cachoeira do Riachão; maximumElevationInMeters: 171; verbatimCoordinates: 4°6'28"S, 41°40'13"W; samplingProtocol: Pennsylvania light trap;

- verbatimEventDate: 19.iv.12; individualCount: 7; sex: male; lifeStage: adult; recordedBy: Takiya, D.M.; identifiedBy: Inês Corrêa Gonçalves; institutionCode: DZRJ; basisOfRecord: PreservedSpecimen
- f. country: Brazil; stateProvince: Piauí; municipality: Piracuruca; locality: Parque Nacional de Sete Cidades, Cachoeira do Riachão; maximumElevationInMeters: 171; verbatimCoordinates: 4°6'28"S, 41°40'13"W; samplingProtocol: Pennsylvania light trap; verbatimEventDate: 19.iv.12; individualCount: 3; sex: female; lifeStage: adult; recordedBy: Takiya, D.M.; identifiedBy: Inês Corrêa Gonçalves; institutionCode: DZRJ; basisOfRecord: PreservedSpecimen
- g. country: Brazil; stateProvince: Piauí; municipality: Piracuruca; locality: Parque Nacional de Sete Cidades, Cachoeira do Riachão; maximumElevationInMeters: 171; verbatimCoordinates: 4°6'28"S, 41°40'13"W; samplingProtocol: Pennsylvania light trap; verbatimEventDate: 20.iv.12; individualCount: 14; sex: male; lifeStage: adult; recordedBy: Takiya, D.M. | Rafael, J.A.; identifiedBy: Inês Corrêa Gonçalves; institutionCode: DZRJ; basisOfRecord: PreservedSpecimen
- h. country: Brazil; stateProvince: Piauí; municipality: Piracuruca; locality: Parque Nacional de Sete Cidades, Cachoeira do Riachão; maximumElevationInMeters: 171; verbatimCoordinates: 4°6'28"S, 41°40'13"W; samplingProtocol: Pennsylvania light trap; verbatimEventDate: 20.iv.12; individualCount: 2; sex: female; lifeStage: adult; recordedBy: Takiya, D.M. | Rafael, J.A.; identifiedBy: Inês Corrêa Gonçalves; institutionCode: DZRJ; basisOfRecord: PreservedSpecimen

Distribution: Suriname. Brazil: RR, PI, PE, MT.

Notes: New species record for PI.

Family Polymitarcyidae

Genus *Campsurus* Eaton, 1868

Campsurus truncatus Ulmer, 1920

Materials

- a. country: Brazil; stateProvince: Piauí; municipality: Piracuruca; locality: Parque Nacional de Sete Cidades, Cachoeira do Riachão; maximumElevationInMeters: 171; verbatimCoordinates: 4°6'28"S, 41°40'13"W; samplingProtocol: Pennsylvania light trap; verbatimEventDate: 18.iv.12; individualCount: 1; sex: female; lifeStage: adult; recordedBy: Takiya, D.M.; identifiedBy: Inês Corrêa Gonçalves; institutionCode: DZRJ; basisOfRecord: PreservedSpecimen
- b. country: Brazil; stateProvince: Piauí; municipality: Piracuruca; locality: Parque Nacional de Sete Cidades, Cachoeira do Riachão; maximumElevationInMeters: 171; verbatimCoordinates: 4°6'28"S, 41°40'13"W; samplingProtocol: Pennsylvania light trap; verbatimEventDate: 18.iv.12; individualCount: 1; sex: male; lifeStage: adult; recordedBy: Takiya, D.M.; identifiedBy: Inês Corrêa Gonçalves; institutionCode: DZRJ; basisOfRecord: PreservedSpecimen
- c. country: Brazil; stateProvince: Piauí; municipality: Piracuruca; locality: Parque Nacional de Sete Cidades, Cachoeira do Riachão; maximumElevationInMeters: 171; verbatimCoordinates: 4°6'28"S, 41°40'13"W; samplingProtocol: Pennsylvania light trap;

- verbatimEventDate: 19.iv.12; individualCount: 2; sex: female; lifeStage: adult; recordedBy: Takiya, D.M.; identifiedBy: Inês Corrêa Gonçalves; institutionCode: DZRJ; basisOfRecord: PreservedSpecimen
- d. country: Brazil; stateProvince: Piauí; municipality: Piracuruca; locality: Parque Nacional de Sete Cidades, Olho d'água Piscina do Bacuri; maximumElevationInMeters: 171; verbatimCoordinates: 4°6'1.2"S, 41°42'38.8"W; samplingProtocol: White sheet light trap; verbatimEventDate: 20.iv.12; individualCount: 5; sex: female; lifeStage: adult; recordedBy: Takiya, D.M.; identifiedBy: Inês Corrêa Gonçalves; institutionCode: DZRJ; basisOfRecord: PreservedSpecimen
- e. country: Brazil; stateProvince: Piauí; municipality: Piracuruca; locality: Parque Nacional de Sete Cidades, Cachoeira do Riachão; maximumElevationInMeters: 171; verbatimCoordinates: 4°6'28"S, 41°40'13"W; samplingProtocol: Pennsylvania light trap; verbatimEventDate: 12.ii.13; individualCount: 2; sex: female; lifeStage: adult; recordedBy: Santos, A.P.M. | Takiya, D.M.; identifiedBy: Inês Corrêa Gonçalves; institutionCode: DZRJ; basisOfRecord: PreservedSpecimen
- f. country: Brazil; stateProvince: Piauí; municipality: Piracuruca; locality: Parque Nacional de Sete Cidades, Alojamento; maximumElevationInMeters: 193; verbatimCoordinates: 4°5'57"S, 41°42'34"W; samplingProtocol: White sheet light trap; verbatimEventDate: 8.ii.13; individualCount: 1; sex: female; lifeStage: adult; recordedBy: Santos, A.P.M. | Takiya, D.M.; identifiedBy: Inês Corrêa Gonçalves; institutionCode: DZRJ; basisOfRecord: PreservedSpecimen
- g. country: Brazil; stateProvince: Piauí; municipality: Piracuruca; locality: Parque Nacional de Sete Cidades, Cachoeira do Riachão; maximumElevationInMeters: 171; verbatimCoordinates: 4°6'28"S, 41°40'13"W; samplingProtocol: White sheet light trap; verbatimEventDate: 8.ii.13; individualCount: 3; sex: female; lifeStage: adult; recordedBy: Santos, A.P.M. | Takiya, D.M.; identifiedBy: Inês Corrêa Gonçalves; institutionCode: DZRJ; basisOfRecord: PreservedSpecimen
- h. country: Brazil; stateProvince: Piauí; municipality: Piracuruca; locality: Parque Nacional de Sete Cidades, Cachoeira do Riachão; maximumElevationInMeters: 171; verbatimCoordinates: 4°6'28"S, 41°40'13"W; samplingProtocol: White sheet light trap; verbatimEventDate: 8.ii.13; individualCount: 2; sex: female; lifeStage: adult; recordedBy: Santos, A.P.M. | Takiya, D.M.; identifiedBy: Inês Corrêa Gonçalves; institutionCode: DZRJ; basisOfRecord: PreservedSpecimen
- i. country: Brazil; stateProvince: Piauí; municipality: Piracuruca; locality: Parque Nacional de Sete Cidades, Olho d'água Piscina do Bacuri; maximumElevationInMeters: 171; verbatimCoordinates: 4°6'1.2"S, 41°42'38.8"W; samplingProtocol: White sheet light trap; verbatimEventDate: 8.ii.13; individualCount: 1; sex: female; lifeStage: adult; recordedBy: Santos, A.P.M. | Takiya, D.M.; identifiedBy: Inês Corrêa Gonçalves; institutionCode: DZRJ; basisOfRecord: PreservedSpecimen
- j. country: Brazil; stateProvince: Piauí; municipality: Piracuruca; locality: Parque Nacional de Sete Cidades, Poço do Bananeira; maximumElevationInMeters: 158; verbatimCoordinates: 4°5'55.8"S, 41°40'33.8"W; samplingProtocol: Pennsylvania light trap; verbatimEventDate: 9.ii.13; individualCount: 2; sex: female; lifeStage: adult; recordedBy: Santos, A.P.M. | Takiya, D.M.; identifiedBy: Inês Corrêa Gonçalves; institutionCode: DZRJ; basisOfRecord: PreservedSpecimen

Distribution: Colombia. Brazil: PI!, PE, ES, RJ. Peru. Bolivia.

Notes: New species record for PI.

Order Hemiptera

Infraorder Gerromorpha

Family Gerridae

Genus *Neogerris* Matsumura, 1913

Notes: Genus firstly recorded from PI in Cordeiro and Moreira 2015.

Neogerris lubricus (White, 1879)

Material

- a. country: Brazil; stateProvince: Piauí; municipality: Piracuruca; locality: Parque Nacional de Sete Cidades, Cachoeira do Riachão; maximumElevationInMeters: 171; verbatimCoordinates: 4°6'28"S, 41°40'13"W; samplingProtocol: Manual; verbatimEventDate: 12.ii.13; individualCount: 1; sex: male; lifeStage: adult; recordedBy: Santos, A.P.M. | Takiya, D.M.; identifiedBy: Isabelle da R. S. Cordeiro; institutionCode: DZRJ; basisOfRecord: PreservedSpecimen

Distribution: Panama. Trinidad & Tobago. Colombia. Guyana. Suriname. Brazil: AP, PA, AM, PI, MT, RO, BA, MG, MS, SP, RJ. Ecuador. Peru. Bolivia. Paraguay. Argentina.

Notes: Species firstly recorded from PI in Cordeiro and Moreira 2015.

Family Mesoveliidae

Notes: New family record for PI.

Genus *Mesovelvia* Mulsant & Rey, 1852

Notes: New genus record for PI.

Mesovelvia sp. 1

Material

- a. country: Brazil; stateProvince: Piauí; municipality: Piracuruca; locality: Parque Nacional de Sete Cidades, Cachoeira do Riachão; maximumElevationInMeters: 171; verbatimCoordinates: 4°6'28"S, 41°40'13"W; samplingProtocol: Manual; verbatimEventDate: 9.ii.13; individualCount: 1; lifeStage: immature; recordedBy: Santos, A.P.M. | Takiya, D.M.; identifiedBy: Isabelle da R. S. Cordeiro; institutionCode: DZRJ; basisOfRecord: PreservedSpecimen

Family Veliidae

Notes: Family firstly recorded from PI in Cordeiro and Moreira 2015.

Genus *Microvelia* Westwood, 1834

Notes: Genus firstly recorded from PI in Cordeiro and Moreira 2015.

Microvelia ayacuchana Drake & Maldonado Capriles 1952

Materials

- a. country: Brazil; stateProvince: Piauí; municipality: Piracuruca; locality: Parque Nacional de Sete Cidades, Cachoeira do Riachão; maximumElevationInMeters: 171; verbatimCoordinates: 4°6'28"S, 41°40'13"W; samplingProtocol: Manual; verbatimEventDate: 9.ii.13; individualCount: 1; sex: male; lifeStage: adult; recordedBy: Santos, A.P.M. | Takiya, D.M.; identifiedBy: Isabelle da R. S. Cordeiro; institutionCode: DZRJ; basisOfRecord: PreservedSpecimen
- b. country: Brazil; stateProvince: Piauí; municipality: Piracuruca; locality: Parque Nacional de Sete Cidades, Cachoeira do Riachão; maximumElevationInMeters: 171; verbatimCoordinates: 4°6'28"S, 41°40'13"W; samplingProtocol: Manual; verbatimEventDate: 9.ii.13; individualCount: 1; sex: female; lifeStage: adult; recordedBy: Santos, A.P.M. | Takiya, D.M.; identifiedBy: Isabelle da R. S. Cordeiro; institutionCode: DZRJ; basisOfRecord: PreservedSpecimen

Distribution: Venezuela. Guyana. Suriname. Brazil: PA, PI, ES.

Notes: Species firstly recorded from Northeastern Brazil in Cordeiro and Moreira 2015.

Microvelia pulchella Westwood, 1834

Materials

- a. country: Brazil; stateProvince: Piauí; municipality: Piracuruca; locality: Parque Nacional de Sete Cidades, Rio da Bananeira; maximumElevationInMeters: 189; verbatimCoordinates: 4°5'59"S, 41°40'48"W; samplingProtocol: Manual; verbatimEventDate: 8.ii.13; individualCount: 5; sex: male; lifeStage: adult; recordedBy: Santos, A.P.M. | Takiya, D.M.; identifiedBy: Isabelle da R. S. Cordeiro; institutionCode: DZRJ; basisOfRecord: PreservedSpecimen
- b. country: Brazil; stateProvince: Piauí; municipality: Piracuruca; locality: Parque Nacional de Sete Cidades, Rio da Bananeira; maximumElevationInMeters: 189; verbatimCoordinates: 4°5'59"S, 41°40'48"W; samplingProtocol: Manual; verbatimEventDate: 8.ii.13; individualCount: 2; sex: female; lifeStage: adult; recordedBy: Santos, A.P.M. | Takiya, D.M.; identifiedBy: Isabelle da R. S. Cordeiro; institutionCode: DZRJ; basisOfRecord: PreservedSpecimen

Distribution: Canada. USA. Mexico. Guatemala. Costa Rica. Panama. Bahamas. Cuba. Dominican Republic. Cayman Islands. Jamaica. Puerto Rico. U.S. Virgin Islands. Anguilla. St. Martin. Saba. St. Kitts & Nevis. Guadeloupe. Martinique. Aruba. St.

Vincent & Grenadines. Barbados. Curaçao. Klein Curaçao. Bonaire. Klein Bonaire. Grenada. Trinidad and Tobago. Colombia. Venezuela. Brazil: PA, AM, MA, PI, PE, BA, AL, MG, MS, ES, SP, RJ, SC. Ecuador. Peru. Argentina.

Notes: Species firstly recorded from PI in Cordeiro and Moreira 2015.

Genus *Platyvelia* Polhemus & Polhemus, 1993

Notes: Genus firstly recorded from PI in Cordeiro and Moreira 2015.

Platyvelia brachialis (Stål, 1860)

Material

- a. country: Brazil; stateProvince: Piauí; municipality: Piracuruca; locality: Parque Nacional de Sete Cidades, Olha d'água dos Milagres; maximumElevationInMeters: 180; verbatimCoordinates: 4°5'31.8"S, 41°40'48.2"W; samplingProtocol: Manual; verbatimEventDate: 11.ii.13; individualCount: 1; sex: female; lifeStage: adult; recordedBy: Santos, A.P.M. | Takiya, D.M.; identifiedBy: Isabelle da R. S. Cordeiro; institutionCode: DZRJ; basisOfRecord: PreservedSpecimen

Distribution: USA. Mexico. Guatemala. Nicaragua. Costa Rica. Panama. Cuba. Dominican Republic. Jamaica. Grenada. Trinidad and Tobago. Suriname. Brazil: PI, PE, MT, GO, MG, MS, ES, RJ, SC. Peru. Argentina.

Notes: Species firstly recorded from PI in Cordeiro and Moreira 2015.

Infraorder Nepomorpha

Family Belostomatidae

Genus *Belostoma* Latreille, 1807

Belostoma sp. 1*

Material

- a. country: Brazil; stateProvince: Piauí; municipality: Piracuruca; locality: Parque Nacional de Sete Cidades, Cachoeira do Riachão; maximumElevationInMeters: 171; verbatimCoordinates: 4°6'28"S, 41°40'13"W; samplingProtocol: Manual; verbatimEventDate: 12.ii.13; individualCount: 1; sex: female; lifeStage: adult; recordedBy: Santos, A.P.M. | Takiya, D.M.; identifiedBy: Julianna Freires Barbosa; institutionCode: DZRJ; basisOfRecord: PreservedSpecimen

Family Corixidae

Notes: New family record for PI.

Genus *Tenagobia* Bergroth, 1899

Notes: New genus record for PI.

Tenagobia (Incertagobia) sp.

Material

- a. country: Brazil; stateProvince: Piauí; municipality: Piracuruca; locality: Parque Nacional de Sete Cidades, Cachoeira do Riachão; maximumElevationInMeters: 171; verbatimCoordinates: 4°6'28"S, 41°40'13"W; samplingProtocol: Manual; verbatimEventDate: 9.ii.13; individualCount: 1; sex: male; lifeStage: adult; recordedBy: Santos, A.P.M. | Takiya, D.M.; identifiedBy: Isabelle da R. S. Cordeiro; institutionCode: DZRJ; basisOfRecord: PreservedSpecimen

Family Gelastocoridae

Notes: New family record for PI.

Genus *Gelastocoris* Kirkaldy, 1897

Notes: New genus record for PI.

Gelastocoris sp. 1

Materials

- a. country: Brazil; stateProvince: Piauí; municipality: Piracuruca; locality: Parque Nacional de Sete Cidades, Riacho da Bananeira; maximumElevationInMeters: 189; verbatimCoordinates: 4°5'59"S, 41°40'48"W; samplingProtocol: Manual; verbatimEventDate: 8.ii.13; individualCount: 1; sex: female; lifeStage: adult; recordedBy: Santos, A.P.M. | Takiya, D.M.; identifiedBy: Julianna Freires Barbosa; institutionCode: DZRJ; basisOfRecord: PreservedSpecimen
- b. country: Brazil; stateProvince: Piauí; municipality: Piracuruca; locality: Parque Nacional de Sete Cidades, Olha d'água dos Milagres; maximumElevationInMeters: 180; verbatimCoordinates: 4°5'31.8"S, 41°40'48.2"W; samplingProtocol: Manual; verbatimEventDate: 8.ii.13; individualCount: 1; lifeStage: immature; recordedBy: Santos, A.P.M. | Takiya, D.M.; identifiedBy: Isabelle da R. S. Cordeiro; institutionCode: DZRJ; basisOfRecord: PreservedSpecimen

Family Pleidae

Notes: New family record for PI.

Genus *Neoplea* Esaki & china, 1928

Notes: New genus record for PI.

Neoplea sp. 1

Materials

- a. country: Brazil; stateProvince: Piauí; municipality: Piracuruca; locality: Parque Nacional de Sete Cidades, Cachoeira do Riachão; maximumElevationInMeters: 171; verbatimCoordinates: 4°6'28"S, 41°40'13"W; samplingProtocol: Pennsylvania light trap; verbatimEventDate: 19.iv.12; individualCount: 2; sex: male; lifeStage: adult; recordedBy: Takiya, D.M.; identifiedBy: Julianna Freires Barbosa; institutionCode: DZRJ; basisOfRecord: PreservedSpecimen
- b. country: Brazil; stateProvince: Piauí; municipality: Piracuruca; locality: Parque Nacional de Sete Cidades, Cachoeira do Riachão; maximumElevationInMeters: 171; verbatimCoordinates: 4°6'28"S, 41°40'13"W; samplingProtocol: Pennsylvania light trap; verbatimEventDate: 19.iv.12; individualCount: 4; sex: female; lifeStage: adult; recordedBy: Takiya, D.M.; identifiedBy: Julianna Freires Barbosa; institutionCode: DZRJ; basisOfRecord: PreservedSpecimen

Family Naucoridae

Notes: New family record for PI.

Genus *Pelocoris* Stal, 1876

Notes: New genus record for Northeastern Brazil.

Pelocoris sp. 1

Material

- a. country: Brazil; stateProvince: Piauí; municipality: Piracuruca; locality: Parque Nacional de Sete Cidades, Cachoeira do Riachão; maximumElevationInMeters: 171; verbatimCoordinates: 4°6'28"S, 41°40'13"W; samplingProtocol: Manual; verbatimEventDate: 9.ii.13; individualCount: 1; sex: female; lifeStage: adult; recordedBy: Santos, A.P.M. | Takiya, D.M.; identifiedBy: Julianna Freires Barbosa; institutionCode: DZRJ; basisOfRecord: PreservedSpecimen

Family Notonectidae

Genus *Buenoa* Kirkaldy, 1904

Notes: New genus record for PI.

Buenoa mutabilis Truxal, 1953

Material

- a. country: Brazil; stateProvince: Piauí; municipality: Piracuruca; locality: Parque Nacional de Sete Cidades, Riacho da Bananeira; maximumElevationInMeters: 189; verbatimCoordinates: 4°5'59"S, 41°40'48"W; samplingProtocol: Manual; verbatimEventDate: 8.ii.13; individualCount: 1; sex: male; lifeStage: adult; recordedBy: Santos, A.P.M. | Takiya, D.M.; identifiedBy: Julianna Freires Barbosa; institutionCode: DZRJ; basisOfRecord: PreservedSpecimen

Distribution: Haiti. Venezuela. Guyana. Brazil: PI, GO, MG. Peru. Paraguay.

Notes: New species record for Northeastern Brazil.

Buenoa pseudomutabilis Barbosa, Ribeiro & Nessimian, 2010

Materials

- a. country: Brazil; stateProvince: Piauí; municipality: Piracuruca; locality: Parque Nacional de Sete Cidades, Cachoeira do Riachão; maximumElevationInMeters: 171; verbatimCoordinates: 4°6'28"S, 41°40'13"W; samplingProtocol: Pennsylvania light trap; verbatimEventDate: 18.iv.12; individualCount: 1; sex: male; lifeStage: adult; recordedBy: Takiya, D.M.; identifiedBy: Julianna Freires Barbosa; institutionCode: DZRJ; basisOfRecord: PreservedSpecimen
- b. country: Brazil; stateProvince: Piauí; municipality: Piracuruca; locality: Parque Nacional de Sete Cidades, Cachoeira do Riachão; maximumElevationInMeters: 171; verbatimCoordinates: 4°6'28"S, 41°40'13"W; samplingProtocol: Pennsylvania light trap; verbatimEventDate: 18.iv.12; individualCount: 2; sex: female; lifeStage: adult; recordedBy: Takiya, D.M.; identifiedBy: Julianna Freires Barbosa; institutionCode: DZRJ; basisOfRecord: PreservedSpecimen
- c. country: Brazil; stateProvince: Piauí; municipality: Piracuruca; locality: Parque Nacional de Sete Cidades, Cachoeira do Riachão; maximumElevationInMeters: 171; verbatimCoordinates: 4°6'28"S, 41°40'13"W; samplingProtocol: Manual; verbatimEventDate: 9.ii.13; individualCount: 2; sex: male; lifeStage: adult; recordedBy: Santos, A.P.M. | Takiya, D.M.; identifiedBy: Julianna Freires Barbosa; institutionCode: DZRJ; basisOfRecord: PreservedSpecimen
- d. country: Brazil; stateProvince: Piauí; municipality: Piracuruca; locality: Parque Nacional de Sete Cidades, Cachoeira do Riachão; maximumElevationInMeters: 171; verbatimCoordinates: 4°6'28"S, 41°40'13"W; samplingProtocol: Manual; verbatimEventDate: 9.ii.13; individualCount: 3; sex: female; lifeStage: adult; recordedBy: Santos, A.P.M. | Takiya, D.M.; identifiedBy: Julianna Freires Barbosa; institutionCode: DZRJ; basisOfRecord: PreservedSpecimen

- e. country: Brazil; stateProvince: Piauí; municipality: Piracuruca; locality: Parque Nacional de Sete Cidades, Poço do Bananeira; maximumElevationInMeters: 189; verbatimCoordinates: 4°5'55.8"S, 41°40'33.8"W; samplingProtocol: Manual; verbatimEventDate: 8.ii.13; individualCount: 1; sex: male; lifeStage: adult; recordedBy: Santos, A.P.M. | Takiya, D.M.; identifiedBy: Julianna Freires Barbosa; institutionCode: DZRJ; basisOfRecord: PreservedSpecimen
- f. country: Brazil; stateProvince: Piauí; municipality: Piracuruca; locality: Parque Nacional de Sete Cidades, Cachoeira do Riachão; maximumElevationInMeters: 171; verbatimCoordinates: 4°6'28"S, 41°40'13"W; samplingProtocol: Manual; verbatimEventDate: 9.ii.13; individualCount: 14; lifeStage: immature; recordedBy: Santos, A.P.M. | Takiya, D.M.; identifiedBy: Julianna Freires Barbosa; institutionCode: DZRJ; basisOfRecord: PreservedSpecimen

Distribution: Brazil: PI, RJ.

Notes: New species record for Northeastern Brazil.

***Buena saluti* Kirkaldy, 1904**

Materials

- a. country: Brazil; stateProvince: Piauí; municipality: Piracuruca; locality: Parque Nacional de Sete Cidades, Alojamento; maximumElevationInMeters: 193; verbatimCoordinates: 4° 5'57"S, 41°42'34"W; samplingProtocol: White sheet light trap; verbatimEventDate: 18.iv.12; individualCount: 1; sex: male; lifeStage: adult; recordedBy: Takiya, D.M.; identifiedBy: Julianna Freires Barbosa; institutionCode: DZRJ; basisOfRecord: PreservedSpecimen
- b. country: Brazil; stateProvince: Piauí; municipality: Piracuruca; locality: Parque Nacional de Sete Cidades, Alojamento; maximumElevationInMeters: 193; verbatimCoordinates: 4° 5'57"S, 41°42'34"W; samplingProtocol: White sheet light trap; verbatimEventDate: 18.iv.12; individualCount: 3; sex: female; lifeStage: adult; recordedBy: Takiya, D.M.; identifiedBy: Julianna Freires Barbosa; institutionCode: DZRJ | CZMA; basisOfRecord: PreservedSpecimen
- c. country: Brazil; stateProvince: Piauí; municipality: Piracuruca; locality: Parque Nacional de Sete Cidades, Cachoeira do Riachão; maximumElevationInMeters: 171; verbatimCoordinates: 4°6'28"S, 41°40'13"W; samplingProtocol: Pennsylvania light trap; verbatimEventDate: 19.iv.12; individualCount: 2; sex: female; lifeStage: adult; recordedBy: Takiya, D.M.; identifiedBy: Julianna Freires Barbosa; institutionCode: CZMA; basisOfRecord: PreservedSpecimen
- d. country: Brazil; stateProvince: Piauí; municipality: Piracuruca; locality: Parque Nacional de Sete Cidades, Riacho da Bananeira; maximumElevationInMeters: 189; verbatimCoordinates: 4°5'59"S, 41°40'48"W; samplingProtocol: Pennsylvania light trap; verbatimEventDate: 18.iv.12; individualCount: 2; sex: male; recordedBy: Takiya, D.M.; identifiedBy: Julianna Freires Barbosa; institutionCode: DZRJ | CZMA; basisOfRecord: PreservedSpecimen
- e. country: Brazil; stateProvince: Piauí; municipality: Piracuruca; locality: Parque Nacional de Sete Cidades, Riacho da Bananeira; maximumElevationInMeters: 189; verbatimCoordinates: 4°5'59"S, 41°40'48"W; samplingProtocol: Pennsylvania light trap; verbatimEventDate: 18.iv.12; individualCount: 2; sex: female; recordedBy: Takiya, D.M.; identifiedBy: Julianna Freires Barbosa; institutionCode: DZRJ | CZMA; basisOfRecord: PreservedSpecimen

Distribution: Trinidad and Tobago. Colombia. Venezuela. Guyana. Suriname. French Guiana. Brazil: RR, PA, AM, PI, CE, PB, PE, MT, MS, MG, SP, RJ, RS. Bolivia. Paraguay. Argentina.

Notes: New species record for PI.

***Buenoa tarsalis* Truxal, 1953**

Materials

- a. country: Brazil; stateProvince: Piauí; municipality: Piracuruca; locality: Parque Nacional de Sete Cidades, Riacho da Bananeira; maximumElevationInMeters: 189; verbatimCoordinates: 4°5'59"S, 41°40'48"W; samplingProtocol: Manual; verbatimEventDate: 8.ii.13; individualCount: 2; sex: male; lifeStage: adult; recordedBy: Santos, A.P.M. | Takiya, D.M.; identifiedBy: Julianna Freires Barbosa; institutionCode: DZRJ; basisOfRecord: PreservedSpecimen
- b. country: Brazil; stateProvince: Piauí; municipality: Piracuruca; locality: Parque Nacional de Sete Cidades, Riacho da Bananeira; maximumElevationInMeters: 189; verbatimCoordinates: 4°5'59"S, 41°40'48"W; samplingProtocol: Manual; verbatimEventDate: 8.ii.13; individualCount: 15; lifeStage: immature; recordedBy: Santos, A.P.M. | Takiya, D.M.; identifiedBy: Julianna Freires Barbosa; institutionCode: DZRJ; basisOfRecord: PreservedSpecimen
- c. country: Brazil; stateProvince: Piauí; municipality: Piracuruca; locality: Parque Nacional de Sete Cidades, Alojamento; maximumElevationInMeters: 193; verbatimCoordinates: 4°5'57"S, 41°42'34"W; samplingProtocol: White sheet light trap; verbatimEventDate: 18.iv.12; individualCount: 2; sex: male; lifeStage: adult; recordedBy: Takiya, D.M.; identifiedBy: Julianna Freires Barbosa; institutionCode: DZRJ; basisOfRecord: PreservedSpecimen
- d. country: Brazil; stateProvince: Piauí; municipality: Piracuruca; locality: Parque Nacional de Sete Cidades, Alojamento; maximumElevationInMeters: 193; verbatimCoordinates: 4°5'57"S, 41°42'34"W; samplingProtocol: White sheet light trap; verbatimEventDate: 18.iv.12; individualCount: 3; sex: female; lifeStage: adult; recordedBy: Takiya, D.M.; identifiedBy: Julianna Freires Barbosa; institutionCode: DZRJ; basisOfRecord: PreservedSpecimen

Distribution: Brazil: PA, AM, PI, CE, RN, PB, PE, MG, RJ.

Notes: New species record for PI.

***Buenoa unguis* Truxal, 1953**

Materials

- a. country: Brazil; stateProvince: Piauí; municipality: Piracuruca; locality: Parque Nacional de Sete Cidades, Riacho da Bananeira; maximumElevationInMeters: 189; verbatimCoordinates: 4°5'59"S, 41°40'48"W; samplingProtocol: Manual; verbatimEventDate: 8.ii.13; individualCount: 1; sex: male; lifeStage: adult; recordedBy: Santos, A.P.M. | Takiya, D.M.; identifiedBy: Julianna Freires Barbosa; institutionCode: DZRJ; basisOfRecord: PreservedSpecimen

- b. country: Brazil; stateProvince: Piauí; municipality: Piracuruca; locality: Parque Nacional de Sete Cidades, Riacho da Bananeira; maximumElevationInMeters: 189; verbatimCoordinates: 4°5'59"S, 41°40'48"W; samplingProtocol: Manual; verbatimEventDate: 8.ii.13; individualCount: 9; lifeStage: immature; recordedBy: Santos, A.P.M. | Takiya, D.M.; identifiedBy: Julianna Freires Barbosa; institutionCode: DZRJ; basisOfRecord: PreservedSpecimen
- c. country: Brazil; stateProvince: Piauí; municipality: Piracuruca; locality: Parque Nacional de Sete Cidades, Riacho da Bananeira; maximumElevationInMeters: 189; verbatimCoordinates: 4°5'59"S, 41°40'48"W; samplingProtocol: Pennsylvania light trap; verbatimEventDate: 18.iv.12; individualCount: 10; sex: male; lifeStage: adult; recordedBy: Takiya, D.M.; identifiedBy: Julianna Freires Barbosa; institutionCode: DZRJ; basisOfRecord: PreservedSpecimen
- d. country: Brazil; stateProvince: Piauí; municipality: Piracuruca; locality: Parque Nacional de Sete Cidades, Riacho da Bananeira; maximumElevationInMeters: 189; verbatimCoordinates: 4°5'59"S, 41°40'48"W; samplingProtocol: Pennsylvania light trap; verbatimEventDate: 18.iv.12; individualCount: 16; sex: female; lifeStage: adult; recordedBy: Takiya, D.M.; identifiedBy: Julianna Freires Barbosa; institutionCode: DZRJ; basisOfRecord: PreservedSpecimen
- e. country: Brazil; stateProvince: Piauí; municipality: Piracuruca; locality: Parque Nacional de Sete Cidades, Alojamento; maximumElevationInMeters: 193; verbatimCoordinates: 4°5'57"S, 41°42'34"W; samplingProtocol: White sheet light trap; verbatimEventDate: 18.iv.12; individualCount: 7; sex: male; lifeStage: adult; recordedBy: Takiya, D.M.; identifiedBy: Julianna Freires Barbosa; institutionCode: DZRJ; basisOfRecord: PreservedSpecimen
- f. country: Brazil; stateProvince: Piauí; municipality: Piracuruca; locality: Parque Nacional de Sete Cidades, Alojamento; maximumElevationInMeters: 193; verbatimCoordinates: 4°5'57"S, 41°42'34"W; samplingProtocol: White sheet light trap; verbatimEventDate: 18.iv.12; individualCount: 15; sex: female; lifeStage: adult; recordedBy: Takiya, D.M.; identifiedBy: Julianna Freires Barbosa; institutionCode: DZRJ; basisOfRecord: PreservedSpecimen
- g. country: Brazil; stateProvince: Piauí; municipality: Piracuruca; locality: Parque Nacional de Sete Cidades, Cachoeira do Riachão; maximumElevationInMeters: 171; verbatimCoordinates: 4°6'28"S, 41°40'13"W; samplingProtocol: Pennsylvania light trap; verbatimEventDate: 19.iv.12; individualCount: 3; sex: male; lifeStage: adult; recordedBy: Takiya, D.M.; identifiedBy: Julianna Freires Barbosa; institutionCode: DZRJ; basisOfRecord: PreservedSpecimen
- h. country: Brazil; stateProvince: Piauí; municipality: Piracuruca; locality: Parque Nacional de Sete Cidades, Cachoeira do Riachão; maximumElevationInMeters: 171; verbatimCoordinates: 4°6'28"S, 41°40'13"W; samplingProtocol: Pennsylvania light trap; verbatimEventDate: 19.iv.12; individualCount: 12; sex: female; lifeStage: adult; recordedBy: Takiya, D.M.; identifiedBy: Julianna Freires Barbosa; institutionCode: DZRJ; basisOfRecord: PreservedSpecimen

Distribution: Venezuela. Brazil: PA, AM, PI!, CE, RN, TO, PB, PE, MG, SP, RJ. Peru. Bolivia. Paraguay. Argentina.

Notes: New species record for PI.

Buena sp. 1**Materials**

- a. country: Brazil; stateProvince: Piauí; municipality: Piracuruca; locality: Parque Nacional de Sete Cidades, Cachoeira do Riachão; maximumElevationInMeters: 171; verbatimCoordinates: 4°6'28"S, 41°40'13"W; samplingProtocol: Manual; verbatimEventDate: 12.ii.13; individualCount: 1; sex: male; lifeStage: adult; recordedBy: Santos, A.P.M. | Takiya, D.M.; identifiedBy: Julianna Freires Barbosa; institutionCode: DZRJ; basisOfRecord: PreservedSpecimen
- b. country: Brazil; stateProvince: Piauí; municipality: Piracuruca; locality: Parque Nacional de Sete Cidades, Cachoeira do Riachão; maximumElevationInMeters: 171; verbatimCoordinates: 4°6'28"S, 41°40'13"W; samplingProtocol: Manual; verbatimEventDate: 12.ii.13; individualCount: 1; lifeStage: immature; recordedBy: Santos, A.P.M. | Takiya, D.M.; identifiedBy: Julianna Freires Barbosa; institutionCode: DZRJ; basisOfRecord: PreservedSpecimen

Notes: Undescribed species.

Genus *Martarega* White, 1879***Martarega bentoi** Truxal, 1949****Materials**

- a. country: Brazil; stateProvince: Piauí; municipality: Piracuruca; locality: Parque Nacional de Sete Cidades, Alojamento; maximumElevationInMeters: 193; verbatimCoordinates: 4°5'57"S, 41°42'34"W; samplingProtocol: Manual; verbatimEventDate: 12.ii.13; individualCount: 1; sex: male; lifeStage: adult; recordedBy: Santos, A.P.M. | Takiya, D.M.; identifiedBy: Julianna Freires Barbosa; institutionCode: DZRJ; basisOfRecord: PreservedSpecimen
- b. country: Brazil; stateProvince: Piauí; municipality: Piracuruca; locality: Parque Nacional de Sete Cidades, Alojamento; maximumElevationInMeters: 193; verbatimCoordinates: 4°5'57"S, 41°42'34"W; samplingProtocol: Manual; verbatimEventDate: 12.ii.13; individualCount: 5; lifeStage: immature; recordedBy: Santos, A.P.M. | Takiya, D.M.; identifiedBy: Julianna Freires Barbosa; institutionCode: DZRJ; basisOfRecord: PreservedSpecimen
- c. country: Brazil; stateProvince: Piauí; municipality: Piracuruca; locality: Parque Nacional de Sete Cidades, Cachoeira do Riachão; maximumElevationInMeters: 171; verbatimCoordinates: 4°6'28"S, 41°40'13"W; samplingProtocol: Manual; verbatimEventDate: 18.iv.12; individualCount: 3; sex: male; lifeStage: adult; recordedBy: Takiya, D.M.; identifiedBy: Julianna Freires Barbosa; institutionCode: DZRJ; basisOfRecord: PreservedSpecimen
- d. country: Brazil; stateProvince: Piauí; municipality: Piracuruca; locality: Parque Nacional de Sete Cidades, Cachoeira do Riachão; maximumElevationInMeters: 171; verbatimCoordinates: 4°6'28"S, 41°40'13"W; samplingProtocol: Manual; verbatimEventDate: 18.iv.12; individualCount: 1; sex: female; lifeStage: adult; recordedBy: Takiya, D.M.; identifiedBy: Julianna Freires Barbosa; institutionCode: DZRJ; basisOfRecord: PreservedSpecimen

Distribution: Brazil: PI, CEI, PE, MT, MG, RJ. Argentina.

***Martarega membranacea* White, 1870**

Materials

- a. country: Brazil; stateProvince: Piauí; municipality: Piracuruca; locality: Parque Nacional de Sete Cidades, Poço do Bananeira; maximumElevationInMeters: 158; verbatimCoordinates: 4°5'55.8"S, 41°40'33.8"W; samplingProtocol: Manual; verbatimEventDate: 9.ii.13; individualCount: 1; sex: male; lifeStage: adult; recordedBy: Santos, A.P.M. | Takiya, D.M.; identifiedBy: Julianna Freires Barbosa; institutionCode: DZRJ; basisOfRecord: PreservedSpecimen
- b. country: Brazil; stateProvince: Piauí; municipality: Piracuruca; locality: Parque Nacional de Sete Cidades, Poço do Bananeira; maximumElevationInMeters: 158; verbatimCoordinates: 4°5'55.8"S, 41°40'33.8"W; samplingProtocol: Manual; verbatimEventDate: 9.ii.13; individualCount: 6; lifeStage: immature; recordedBy: Santos, A.P.M. | Takiya, D.M.; identifiedBy: Julianna Freires Barbosa; institutionCode: DZRJ; basisOfRecord: PreservedSpecimen

Distribution: Colombia. Guyana. Suriname. Brazil: PA, AM, PII, TO, RO, MT, GO, MG, MS, SP, RJ. Ecuador. Bolivia. Argentina.

Notes: New species record for Northeastern Brazil.

Genus *Notonecta* Linnaeus, 1758

Notes: Genus firstly recorded from PI in Barbosa and Nessimian 2013.

***Notonecta disturbata* Hungerford, 1926**

Materials

- a. country: Brazil; stateProvince: Piauí; municipality: Piracuruca; locality: Parque Nacional de Sete Cidades, Alojamento; maximumElevationInMeters: 193; verbatimCoordinates: 4°5'57"S, 41°42'34"W; samplingProtocol: Manual; verbatimEventDate: 12.ii.13; individualCount: 3; sex: male; lifeStage: adult; recordedBy: Santos, A.P.M. | Takiya, D.M.; identifiedBy: Julianna Freires Barbosa; institutionCode: DZRJ; basisOfRecord: PreservedSpecimen
- b. country: Brazil; stateProvince: Piauí; municipality: Piracuruca; locality: Parque Nacional de Sete Cidades, Alojamento; maximumElevationInMeters: 193; verbatimCoordinates: 4°5'57"S, 41°42'34"W; samplingProtocol: Manual; verbatimEventDate: 12.ii.13; individualCount: 1; sex: female; lifeStage: adult; recordedBy: Santos, A.P.M. | Takiya, D.M.; identifiedBy: Julianna Freires Barbosa; institutionCode: DZRJ; basisOfRecord: PreservedSpecimen
- c. country: Brazil; stateProvince: Piauí; municipality: Piracuruca; locality: Parque Nacional de Sete Cidades, Cachoeira do Riachão; maximumElevationInMeters: 171; verbatimCoordinates: 4°6'28"S, 41°40'13"W; samplingProtocol: Manual; verbatimEventDate: 9.ii.13; individualCount: 2; sex: male; lifeStage: adult; recordedBy:

- Santos, A.P.M. | Takiya, D.M.; identifiedBy: Julianna Freires Barbosa; institutionCode: DZRJ; basisOfRecord: PreservedSpecimen
- d. country: Brazil; stateProvince: Piauí; municipality: Piracuruca; locality: Parque Nacional de Sete Cidades, Cachoeira do Riachão; maximumElevationInMeters: 171; verbatimCoordinates: 4°6'28"S, 41°40'13"W; samplingProtocol: Manual; verbatimEventDate: 9.ii.13; individualCount: 1; sex: female; lifeStage: adult; recordedBy: Santos, A.P.M. | Takiya, D.M.; identifiedBy: Julianna Freires Barbosa; institutionCode: DZRJ; basisOfRecord: PreservedSpecimen
- e. country: Brazil; stateProvince: Piauí; municipality: Piracuruca; locality: Parque Nacional de Sete Cidades, Cachoeira do Riachão; maximumElevationInMeters: 171; verbatimCoordinates: 4°6'28"S, 41°40'13"W; samplingProtocol: Manual; verbatimEventDate: 9.ii.13; individualCount: 1; lifeStage: immature; recordedBy: Santos, A.P.M. | Takiya, D.M.; identifiedBy: Julianna Freires Barbosa; institutionCode: DZRJ; basisOfRecord: PreservedSpecimen

Distribution: Brazil: PA, PII, TO, MT, GO, MG, SP, RJ, RS. Paraguay. Argentina.

Notes: Species firstly recorded from Northeastern Brazil in Barbosa and Nessimian 2013.

Family Ochteridae

Notes: Family firstly recorded from PI in Cordeiro et al. 2014.

Genus *Ochterus* Latreille, 1807

Notes: Genus firstly recorded from PI in Cordeiro et al. 2014.

Ochterus santosi Cordeiro & Moreira, 2014

Materials

- a. country: Brazil; stateProvince: Piauí; municipality: Piracuruca; locality: Parque Nacional de Sete Cidades, Olha d'água dos Milagres; maximumElevationInMeters: 180; verbatimCoordinates: 4°5'31.8"S, 41°40'48.2"W; samplingProtocol: Manual; verbatimEventDate: 8.ii.13; individualCount: 1; sex: male; lifeStage: adult; recordedBy: Santos, A.P.M. | Takiya, D.M.; identifiedBy: Isabelle da R. S. Cordeiro; institutionCode: CZMA; basisOfRecord: PreservedSpecimen
- b. country: Brazil; stateProvince: Piauí; municipality: Piracuruca; locality: Parque Nacional de Sete Cidades, Cachoeira do Riachão; maximumElevationInMeters: 171; verbatimCoordinates: 4°6'28"S, 41°40'13"W; samplingProtocol: Manual; verbatimEventDate: 9.ii.13; individualCount: 1; sex: female; lifeStage: adult; recordedBy: Santos, A.P.M. | Takiya, D.M.; identifiedBy: Isabelle da R. S. Cordeiro; institutionCode: CZMA; basisOfRecord: PreservedSpecimen

Distribution: Brazil: PI.

Notes: Species described in Cordeiro et al. 2014.

Order Odonata

Suborder Anisoptera

Family Aeshnidae

Genus *Coryphaeschna*

Notes: New genus record for PI.

Coryphaeschna viriditas Calvert, 1952

Material

- a. country: Brazil; stateProvince: Piauí; municipality: Piracuruca; locality: Parque Nacional de Sete Cidades, Olho d'água Piscina do Bacuri; maximumElevationInMeters: 171; verbatimCoordinates: 4°6'1.2"S, 41°42'38.8"W; samplingProtocol: Manual; verbatimEventDate: 9.ii.13; individualCount: 1; sex: male; lifeStage: adult; recordedBy: Santos, A.P.M. | Takiya, D.M.; identifiedBy: Ângelo Parise Pinto; institutionCode: DZRJ; basisOfRecord: PreservedSpecimen

Distribution: USA south to Panama. Trinidad and Tobago. Colombia. Venezuela. Guyana. Suriname. French Guiana. Brazil: AM/PA, PII, PE, MT, MG, ES, RJ. Ecuador. Peru. Bolivia. Paraguay.

Notes: New species record for PI. See Fig. 27.



Figure 27.

Lateral habitus of a male of *Coryphaeschna viriditas* collected at PNSC-06 (DZRJ), representing a new state record for Piauí. Scale bar = 10 mm.

Genus *Gynacantha* Rambur, 1842

Notes: New genus record for PI.

Gynacantha nervosa** Rambur, 1842*Materials**

- a. country: Brazil; stateProvince: Piauí; municipality: Piracuruca; locality: Parque Nacional de Sete Cidades, Alojamento; maximumElevationInMeters: 193; verbatimCoordinates: 4° 5'57"S, 41°42'34"W; samplingProtocol: Suspended intercept trap; verbatimEventDate: 19.iv.12; individualCount: 1; sex: female; lifeStage: adult; recordedBy: Rafael, J.A. | Limeira-de-Oliveira, F. | et al.; identifiedBy: Ângelo Parise Pinto; institutionCode: CZMA; basisOfRecord: PreservedSpecimen
- b. country: Brazil; stateProvince: Piauí; municipality: Piracuruca; locality: Parque Nacional de Sete Cidades, Olha d'água dos Milagres; maximumElevationInMeters: 180; verbatimCoordinates: 4°5'31.8"S, 41°40'48.2"W; samplingProtocol: Manual; verbatimEventDate: 8.ii.13; individualCount: 1; sex: female; lifeStage: adult; recordedBy: Santos, A.P.M. | Takiya, D.M.; identifiedBy: Ângelo Parise Pinto; institutionCode: DZRJ; basisOfRecord: PreservedSpecimen
- c. country: Brazil; stateProvince: Piauí; municipality: Piracuruca; locality: Parque Nacional de Sete Cidades, Alojamento; maximumElevationInMeters: 193; verbatimCoordinates: 4° 5'57"S, 41°42'34"W; samplingProtocol: Manual; verbatimEventDate: 9.ii.13; individualCount: 1; sex: male; lifeStage: adult; recordedBy: Santos, A.P.M. | Takiya, D.M.; identifiedBy: Ângelo Parise Pinto; institutionCode: DZRJ; basisOfRecord: PreservedSpecimen

Distribution: USA south to Panama. Trinidad and Tobago. Colombia. Venezuela. Guyana. Suriname. French Guiana. Brazil: RR, PII, CE, PE, MT, MG, MS, ES, RJ. Ecuador. Peru. Bolivia.

Notes: New species record for PI.

Genus *Triacanthagyna*

Notes: New genus record for PI.

Triacanthagyna caribbea* Williamson, 1923*Material**

- a. country: Brazil; stateProvince: Piauí; municipality: Piracuruca; locality: Parque Nacional de Sete Cidades, Olho d'água Piscina do Bacuri; maximumElevationInMeters: 171; verbatimCoordinates: 4°6'1.2"S, 41°42'38.8"W; samplingProtocol: White sheet light trap; verbatimEventDate: 9.ii.13; individualCount: 1; sex: female; lifeStage: adult; recordedBy: Santos, A.P.M. | Takiya, D.M.; identifiedBy: Ângelo Parise Pinto; institutionCode: DZRJ; basisOfRecord: PreservedSpecimen

Distribution: Mexico. Belize. Guatemala. Honduras. Costa Rica. Dominican Republic. Puerto Rico. Trinidad and Tobago. Colombia. Venezuela. Suriname. French Guiana. Brazil: PA, PI, MT, BA, ES, SP, RJ, PR. Ecuador. Peru. Bolivia.

Notes: New species record for PI.

Family Libellulidae

Genus *Brechmorhoga* Kirby, 1889

Notes: New genus record for PI.

Brechmorhoga sp. 1

Material

- a. country: Brazil; stateProvince: Piauí; municipality: Piracuruca; locality: Parque Nacional de Sete Cidades, Alojamento; maximumElevationInMeters: 193; verbatimCoordinates: 4° 5'57"S, 41°42'34"W; samplingProtocol: Malaise intercept trap; verbatimEventDate: 19.iv.12; individualCount: 1; sex: female; lifeStage: adult; recordedBy: Rafael, J.A. | Limeira-de-Oliveira, F. | Takiya, D.M. | et al.; identifiedBy: Ângelo Parise Pinto; institutionCode: DZRJ; basisOfRecord: PreservedSpecimen

Genus *Diastatops* Rambur, 1842

Notes: New genus record for PI.

Diastatops obscura (Fabricius, 1775)

Materials

- a. country: Brazil; stateProvince: Piauí; municipality: Piracuruca; locality: Parque Nacional de Sete Cidades, Riacho da Bananeira; maximumElevationInMeters: 189; verbatimCoordinates: 4°5'59"S, 41°40'48"W; samplingProtocol: Malaise intercept trap; verbatimEventDate: 19.iv.12; individualCount: 1; sex: male; lifeStage: adult; recordedBy: Rafael, J.A. | Limeira-de-Oliveira, F. | Takiya, D.M. | et al.; identifiedBy: Alcimar Carvalho | Ângelo Parise Pinto; institutionCode: DZRJ; basisOfRecord: PreservedSpecimen
- b. country: Brazil; stateProvince: Piauí; municipality: Piracuruca; locality: Parque Nacional de Sete Cidades, Riacho da Piedade; maximumElevationInMeters: 169; verbatimCoordinates: 4°6'34"S, 41°43'39"W; samplingProtocol: Malaise intercept trap; verbatimEventDate: 21.iv.12; individualCount: 1; sex: female; lifeStage: adult; recordedBy: Rafael, J.A. | Limeira-de-Oliveira, F. | Takiya, D.M. | et al.; identifiedBy: Alcimar Carvalho | Ângelo Parise Pinto; institutionCode: INPA; basisOfRecord: PreservedSpecimen

Distribution: Colombia. Venezuela. Guyana. Suriname. French Guiana. Brazil: RR, PA, AM, MA, PI, CE, RN, TO, PE, MT, BA, MG, MS, ES, SP, RJ. Peru. Bolivia. Paraguay. Argentina.

Notes: New species record for PI.

Genus *Erythrodiplax* Brauer, 1868

Notes: New genus record for PI.

*Erythrodiplax basalis** (Kirby, 1897)

Materials

- a. country: Brazil; stateProvince: Piauí; municipality: Piracuruca; locality: Parque Nacional de Sete Cidades, Poço do Bananeira; maximumElevationInMeters: 158; verbatimCoordinates: 4°5'55.8"S, 41°40'33.8"W; samplingProtocol: Manual; verbatimEventDate: 11.ii.13; individualCount: 1; sex: male; lifeStage: adult; recordedBy: Santos, A.P.M. | Takiya, D.M.; identifiedBy: Ângelo Parise Pinto; institutionCode: DZRJ; basisOfRecord: PreservedSpecimen
- b. country: Brazil; stateProvince: Piauí; municipality: Piracuruca; locality: Parque Nacional de Sete Cidades, Alojamento; maximumElevationInMeters: 193; verbatimCoordinates: 4°5'57"S, 41°42'34"W; samplingProtocol: Malaise intercept trap; verbatimEventDate: 19.iv.12; individualCount: 1; sex: female; lifeStage: adult; recordedBy: Rafael, J.A. | Limeira-de-Oliveira, F. | Takiya, D.M. | et al.; identifiedBy: Ângelo Parise Pinto; institutionCode: DZRJ; basisOfRecord: PreservedSpecimen

Distribution: Trinidad and Tobago. Colombia. Venezuela. Guyana. Suriname. French Guiana. Brazil: RR, PA, AM, MA, PII, CE, PE, RO, BA, MT, MG, MS, ES, SP, RJ, RS. Ecuador. Peru. Bolivia. Paraguay. Argentina. Uruguay.

Notes: New species record for PI.

Erythrodiplax famula (Erichson in Schomburgk, 1848)

Material

- a. country: Brazil; stateProvince: Piauí; municipality: Piracuruca; locality: Parque Nacional de Sete Cidades, Riacho da Piedade; maximumElevationInMeters: 169; verbatimCoordinates: 4°6'34"S, 41°43'39"W; samplingProtocol: Manual; verbatimEventDate: 19.iv.12; individualCount: 1; sex: male; lifeStage: adult; recordedBy: Takiya, D.M. | Cavichioli, R.R.; identifiedBy: Ângelo Parise Pinto; institutionCode: DZRJ; basisOfRecord: PreservedSpecimen

Distribution: Trinidad and Tobago. Colombia. Venezuela. Guyana. Suriname. French Guiana. Brazil: PA, AM, PII, PE, GO, MG, ES, SP, RJ. Peru. Argentina.

Notes: New species record for PI.

Erythrodiplax fusca** (Rambur, 1842)*Material**

- a. country: Brazil; stateProvince: Piauí; municipality: Piracuruca; locality: Parque Nacional de Sete Cidades, Alojamento; maximumElevationInMeters: 193; verbatimCoordinates: 4° 5'57"S, 41°42'34"W; samplingProtocol: Malaise intercept trap; verbatimEventDate: 19.iv.12; individualCount: 1; sex: female; lifeStage: adult; recordedBy: Rafael, J.A. | Limeira-de-Oliveira, F. | Takiya, D.M. | et al.; identifiedBy: Ângelo Parise Pinto; institutionCode: DZRJ; basisOfRecord: PreservedSpecimen

Distribution: USA south to Panama. Trinidad and Tobago. Colombia. Venezuela. Guyana. Suriname. French Guiana. Brazil: PA, AM, MA, PI, CE, RN, PE, MT, RO, BA, GO, MG, MS, ES, SP, RJ, SC, RS. Ecuador. Peru. Bolivia. Paraguay. Argentina. Uruguay.

Notes: New species record for PI.

Erythrodiplax umbrata* (Linnaeus, 1758)*Materials**

- a. country: Brazil; stateProvince: Piauí; municipality: Piracuruca; locality: Parque Nacional de Sete Cidades, Riacho da Bananeira; maximumElevationInMeters: 189; verbatimCoordinates: 4°5'59"S, 41°40'48"W; samplingProtocol: Manual; verbatimEventDate: 13.ii.13; individualCount: 1; sex: male; lifeStage: adult; recordedBy: Santos, A.P.M. | Takiya, D.M.; identifiedBy: Ângelo Parise Pinto; institutionCode: CZMA; basisOfRecord: PreservedSpecimen
- b. country: Brazil; stateProvince: Piauí; municipality: Piracuruca; locality: Parque Nacional de Sete Cidades, Riacho da Bananeira; maximumElevationInMeters: 189; verbatimCoordinates: 4°5'59"S, 41°40'48"W; samplingProtocol: Manual; verbatimEventDate: 13.ii.13; individualCount: 1; sex: male; lifeStage: adult; recordedBy: Santos, A.P.M. | Takiya, D.M.; identifiedBy: Ângelo Parise Pinto; institutionCode: DZRJ; basisOfRecord: PreservedSpecimen
- c. country: Brazil; stateProvince: Piauí; municipality: Piracuruca; locality: Parque Nacional de Sete Cidades, Riacho da Piedade; maximumElevationInMeters: 169; verbatimCoordinates: 4°6'34"S, 41°43'39"W; samplingProtocol: Manual; verbatimEventDate: 19.iv.12; individualCount: 4; sex: male; lifeStage: adult; recordedBy: Takiya, D.M. | Cavichioli, R.R.; identifiedBy: Alcimar Carvalho | Ângelo Parise Pinto; institutionCode: DZRJ; basisOfRecord: PreservedSpecimen
- d. country: Brazil; stateProvince: Piauí; municipality: Piracuruca; locality: Parque Nacional de Sete Cidades, Olha d'água dos Milagres; maximumElevationInMeters: 180; verbatimCoordinates: 4°5'31.8"S, 41°40'48.2"W; samplingProtocol: White sheet light trap; verbatimEventDate: 9.ii.13; individualCount: 1; sex: female; lifeStage: adult; recordedBy: Santos, A.P.M. | Takiya, D.M.; identifiedBy: Ângelo Parise Pinto; institutionCode: DZRJ; basisOfRecord: PreservedSpecimen

Distribution: USA south to Panama. Trinidad and Tobago. Colombia. Venezuela. Guyana. Suriname. French Guyana. Brazil: RR, PA, AM, PI, CE, PE, MT, RO, BA, MG, MS, ES, SP, RJ, RS. Ecuador. Peru. Bolivia. Paraguay. Argentina. Uruguay.

Notes: New species record for PI.

Genus *Orthemis* Hagen, 1861

Notes: New genus record for PI.

Orthemis aequilibris [red morph] Calvert, 1909

Materials

- a. country: Brazil; stateProvince: Piauí; municipality: Piracuruca; locality: Parque Nacional de Sete Cidades, Riacho da Bananeira; maximumElevationInMeters: 189; verbatimCoordinates: 4°5'59"S, 41°40'48"W; samplingProtocol: Manual; verbatimEventDate: 13.ii.13; individualCount: 1; sex: male; lifeStage: adult; recordedBy: Santos, A.P.M. | Takiya, D.M.; identifiedBy: Ângelo Parise Pinto; institutionCode: DZRJ; basisOfRecord: PreservedSpecimen
- b. country: Brazil; stateProvince: Piauí; municipality: Piracuruca; locality: Parque Nacional de Sete Cidades, Riacho da Bananeira; maximumElevationInMeters: 189; verbatimCoordinates: 4°5'59"S, 41°40'48"W; samplingProtocol: Manual; verbatimEventDate: 13.ii.13; individualCount: 1; sex: female; lifeStage: adult; recordedBy: Santos, A.P.M. | Takiya, D.M.; identifiedBy: Ângelo Parise Pinto; institutionCode: CZMA; basisOfRecord: PreservedSpecimen
- c. country: Brazil; stateProvince: Piauí; municipality: Piracuruca; locality: Parque Nacional de Sete Cidades, Riacho da Bananeira; maximumElevationInMeters: 189; verbatimCoordinates: 4°5'59"S, 41°40'48"W; samplingProtocol: Manual; verbatimEventDate: 8.ii.13; individualCount: 1; sex: male; lifeStage: adult; recordedBy: Santos, A.P.M. | Takiya, D.M.; identifiedBy: Ângelo Parise Pinto; institutionCode: DZRJ; basisOfRecord: PreservedSpecimen

Distribution: Costa Rica. Panama. Colombia. Venezuela. Guyana. Suriname. French Guiana. Brazil: PA, AM, PI, CE, BA, MG, MS, ES, RJ. Ecuador. Peru. Bolivia. Paraguay. Argentina.

Notes: New species record for PI.

Orthemis flavopicta Kirby, 1889

Material

- a. country: Brazil; stateProvince: Piauí; municipality: Piracuruca; locality: Parque Nacional de Sete Cidades, Olho d'água Piscina do Bacuri; maximumElevationInMeters: 171; verbatimCoordinates: 4°6'1.2"S, 41°42'38.8"W; samplingProtocol: Pennsylvania light trap; verbatimEventDate: 8.ii.13; individualCount: 1; sex: female; lifeStage: adult; recordedBy: Santos, A.P.M. | Takiya, D.M.; identifiedBy: Ângelo Parise Pinto; institutionCode: DZRJ; basisOfRecord: PreservedSpecimen

Distribution: Venezuela. Brazil: PA, PI, CE, RO, BA, GO. Bolivia.

Notes: New species record for PI. See Fig. 28.



Figure 28.

Lateral habitus of a female of *Orthemis flavopicta* collected at PNSC-06 (DZRJ), representing a new state record for Piauí. Scale bar = 10 mm.

Genus *Pantala* Hagen, 1861

Notes: New genus record for PI.

Pantala flavescens (Fabricius, 1798)

Materials

- a. country: Brazil; stateProvince: Piauí; municipality: Piracuruca; locality: Parque Nacional de Sete Cidades, Olho d'água Piscina do Bacuri; maximumElevationInMeters: 171; verbatimCoordinates: 4°6'1.2"S, 41°42'38.8"W; samplingProtocol: Manual; verbatimEventDate: 10.ii.13; individualCount: 1; sex: male; lifeStage: adult; recordedBy: Santos, A.P.M. | Takiya, D.M.; identifiedBy: Ângelo Parise Pinto; institutionCode: DZRJ; basisOfRecord: PreservedSpecimen
- b. country: Brazil; stateProvince: Piauí; municipality: Piracuruca; locality: Parque Nacional de Sete Cidades, Olho d'água Piscina do Bacuri; maximumElevationInMeters: 171; verbatimCoordinates: 4°6'1.2"S, 41°42'38.8"W; samplingProtocol: Manual; verbatimEventDate: 10.ii.13; individualCount: 1; sex: female; lifeStage: adult; recordedBy: Santos, A.P.M. | Takiya, D.M.; identifiedBy: Ângelo Parise Pinto; institutionCode: CZMA; basisOfRecord: PreservedSpecimen
- c. country: Brazil; stateProvince: Piauí; municipality: Piracuruca; locality: Parque Nacional de Sete Cidades, Riacho da Bananeira; maximumElevationInMeters: 189; verbatimCoordinates: 4°5'59"S, 41°40'48"W; samplingProtocol: Manual; verbatimEventDate: 13.ii.13; individualCount: 1; sex: male; lifeStage: adult; recordedBy: Santos, A.P.M. | Takiya, D.M.; identifiedBy: Ângelo Parise Pinto; institutionCode: CZMA; basisOfRecord: PreservedSpecimen
- d. country: Brazil; stateProvince: Piauí; municipality: Piracuruca; locality: Parque Nacional de Sete Cidades, Riacho da Bananeira; maximumElevationInMeters: 189; verbatimCoordinates: 4°5'59"S, 41°40'48"W; samplingProtocol: Manual;

- verbatimEventDate: 13.ii.13; individualCount: 1; sex: male; lifeStage: adult; recordedBy: Santos, A.P.M. | Takiya, D.M.; identifiedBy: Ângelo Parise Pinto; institutionCode: CZMA; basisOfRecord: PreservedSpecimen
- e. country: Brazil; stateProvince: Piauí; municipality: Piracuruca; locality: Parque Nacional de Sete Cidades, Riacho da Bananeira; maximumElevationInMeters: 189; verbatimCoordinates: 4°5'59"S, 41°40'48"W; samplingProtocol: Manual; verbatimEventDate: 13.ii.13; individualCount: 1; sex: male; lifeStage: adult; recordedBy: Santos, A.P.M. | Takiya, D.M.; identifiedBy: Ângelo Parise Pinto; institutionCode: DZRJ; basisOfRecord: PreservedSpecimen
- f. country: Brazil; stateProvince: Piauí; municipality: Piracuruca; locality: Parque Nacional de Sete Cidades, Riacho da Bananeira; maximumElevationInMeters: 189; verbatimCoordinates: 4°5'59"S, 41°40'48"W; samplingProtocol: Manual; verbatimEventDate: 13.ii.13; individualCount: 1; sex: male; lifeStage: adult; recordedBy: Santos, A.P.M. | Takiya, D.M.; identifiedBy: Ângelo Parise Pinto; institutionCode: DZRJ; basisOfRecord: PreservedSpecimen
- g. country: Brazil; stateProvince: Piauí; municipality: Piracuruca; locality: Parque Nacional de Sete Cidades, Riacho da Bananeira; maximumElevationInMeters: 189; verbatimCoordinates: 4°5'59"S, 41°40'48"W; samplingProtocol: Manual; verbatimEventDate: 13.ii.13; individualCount: 1; sex: male; lifeStage: adult; recordedBy: Santos, A.P.M. | Takiya, D.M.; identifiedBy: Ângelo Parise Pinto; institutionCode: DZRJ; basisOfRecord: PreservedSpecimen
- h. country: Brazil; stateProvince: Piauí; municipality: Piracuruca; locality: Parque Nacional de Sete Cidades, Riacho da Bananeira; maximumElevationInMeters: 189; verbatimCoordinates: 4°5'59"S, 41°40'48"W; samplingProtocol: Manual; verbatimEventDate: 13.ii.13; individualCount: 1; sex: male; lifeStage: adult; recordedBy: Santos, A.P.M. | Takiya, D.M.; identifiedBy: Ângelo Parise Pinto; institutionCode: DZRJ; basisOfRecord: PreservedSpecimen
- i. country: Brazil; stateProvince: Piauí; municipality: Piracuruca; locality: Parque Nacional de Sete Cidades, Alojamento; maximumElevationInMeters: 193; verbatimCoordinates: 4°5'57"S, 41°42'34"W; samplingProtocol: Manual; verbatimEventDate: 13.ii.13; individualCount: 1; sex: male; lifeStage: adult; recordedBy: Santos, A.P.M. | Takiya, D.M.; identifiedBy: Ângelo Parise Pinto; institutionCode: DZRJ; basisOfRecord: PreservedSpecimen
- j. country: Brazil; stateProvince: Piauí; municipality: Piracuruca; locality: Parque Nacional de Sete Cidades, Riacho da Piedade; maximumElevationInMeters: 169; verbatimCoordinates: 4°6'34"S, 41°43'39"W; samplingProtocol: Manual; verbatimEventDate: 19.iv.12; individualCount: 1; sex: male; lifeStage: adult; recordedBy: Takiya, D.M. | Cavichioli, R.R.; identifiedBy: Alcimar Carvalho | Ângelo Parise Pinto; institutionCode: DZRJ; basisOfRecord: PreservedSpecimen
- k. country: Brazil; stateProvince: Piauí; municipality: Piracuruca; locality: Parque Nacional de Sete Cidades, Riacho da Bananeira; maximumElevationInMeters: 189; verbatimCoordinates: 4°5'59"S, 41°40'48"W; samplingProtocol: Manual; verbatimEventDate: 8.ii.13; individualCount: 1; sex: male; lifeStage: adult; recordedBy: Santos, A.P.M. | Takiya, D.M.; identifiedBy: Ângelo Parise Pinto; institutionCode: DZRJ; basisOfRecord: PreservedSpecimen
- l. country: Brazil; stateProvince: Piauí; municipality: Piracuruca; locality: Parque Nacional de Sete Cidades, Olho d'água Piscina do Bacuri; maximumElevationInMeters: 171; verbatimCoordinates: 4°6'1.2"S, 41°42'38.8"W; samplingProtocol: Manual; verbatimEventDate: 9.ii.13; individualCount: 1; sex: female; lifeStage: adult; recordedBy:

Santos, A.P.M. | Takiya, D.M.; identifiedBy: Ângelo Parise Pinto; institutionCode: CZMA; basisOfRecord: PreservedSpecimen

Distribution: Pantropical. Widespread in the Americas. Brazil: RR, PA, AM, MA, PII, CE, TO, PE, MT, RO, BA, MG, MS, ES, SP, RJ, PR, SC, RS, also in Fernando de Noronha and Trindade e Martim Vaz archipelagoes.

Notes: New species record for PI.

Genus *Perithemis* Hagen, 1861

Perithemis lais (Perty, 1834)

Materials

- a. country: Brazil; stateProvince: Piauí; municipality: Piracuruca; locality: Parque Nacional de Sete Cidades, Alojamento; maximumElevationInMeters: 193; verbatimCoordinates: 4° 5'57"S, 41°42'34"W; samplingProtocol: Malaise intercept trap; verbatimEventDate: 19.iv.12; individualCount: 1; sex: male; lifeStage: adult; recordedBy: Rafael, J.A. | Limeira-de-Oliveira, F. | Takiya, D.M. | et al.; identifiedBy: Ângelo Parise Pinto; institutionCode: DZRJ; basisOfRecord: PreservedSpecimen
- b. country: Brazil; stateProvince: Piauí; municipality: Piracuruca; locality: Parque Nacional de Sete Cidades, Olha d'água dos Milagres; maximumElevationInMeters: 180; verbatimCoordinates: 4°5'31.8"S, 41°40'48.2"W; samplingProtocol: White sheet light trap; verbatimEventDate: 9.ii.13; individualCount: 1; sex: male; lifeStage: adult; recordedBy: Santos, A.P.M. | Takiya, D.M.; identifiedBy: Ângelo Parise Pinto; institutionCode: DZRJ; basisOfRecord: PreservedSpecimen

Distribution: Trinidad and Tobago. Colombia. Venezuela. Guyana. Suriname. French Guiana. Brazil: RR, PA, AM, MA, PII, PE, MT, RO, MS, ES, SP. Ecuador. Peru. Bolivia. Argentina.

Notes: New species record for PI.

Suborder Zygoptera

Family Calopterygidae

Genus *Hetaerina* Hagen in Selys, 1853

Notes: New genus record for PI.

Hetaerina sp. 1

Material

- a. country: Brazil; stateProvince: Piauí; municipality: Piracuruca; locality: Parque Nacional de Sete Cidades, Alojamento; maximumElevationInMeters: 193; verbatimCoordinates: 4°

5°57"S, 41°42'34"W; samplingProtocol: Malaise intercept trap; verbatimEventDate: 19.iv.12; individualCount: 1; sex: female; lifeStage: adult; recordedBy: Rafael, J.A. | Limeira-de-Oliveira, F. | Takiya, D.M. | et al.; identifiedBy: Ângelo Parise Pinto; institutionCode: DZRJ; basisOfRecord: PreservedSpecimen

Family Coenagrionidae

Genus *Acanthagrion* Selys, 1876

Notes: New genus record for PI.

Acanthagrion jessei Leonard, 1977

Materials

- a. country: Brazil; stateProvince: Piauí; municipality: Piracuruca; locality: Parque Nacional de Sete Cidades, Alojamento; maximumElevationInMeters: 193; verbatimCoordinates: 4° 5'57"S, 41°42'34"W; samplingProtocol: Malaise intercept trap; verbatimEventDate: 16.xii.12; individualCount: 1; sex: male; lifeStage: adult; recordedBy: Limeira-de-Oliveira, F. | Pinto Júnior, J.S.; identifiedBy: Ângelo Parise Pinto; institutionCode: DZRJ; basisOfRecord: PreservedSpecimen
- b. country: Brazil; stateProvince: Piauí; municipality: Piracuruca; locality: Parque Nacional de Sete Cidades, Riacho da Bananeira; maximumElevationInMeters: 189; verbatimCoordinates: 4°5'59"S, 41°40'48"W; samplingProtocol: Malaise intercept trap; verbatimEventDate: 19.iv.12; individualCount: 1; sex: female; lifeStage: adult; recordedBy: Rafael, J.A. | Limeira-de-Oliveira, F. | Takiya, D.M. | et al.; identifiedBy: Ângelo Parise Pinto; institutionCode: DZRJ; basisOfRecord: PreservedSpecimen
- c. country: Brazil; stateProvince: Piauí; municipality: Piracuruca; locality: Parque Nacional de Sete Cidades, Alojamento; maximumElevationInMeters: 193; verbatimCoordinates: 4° 5'57"S, 41°42'34"W; samplingProtocol: Suspended intercept trap; verbatimEventDate: 19.iv.12; individualCount: 1; sex: male; lifeStage: adult; recordedBy: Rafael, J.A. | Limeira-de-Oliveira, F. | et al.; identifiedBy: Ângelo Parise Pinto; institutionCode: DZRJ; basisOfRecord: PreservedSpecimen
- d. country: Brazil; stateProvince: Piauí; municipality: Piracuruca; locality: Parque Nacional de Sete Cidades, Riacho da Piedade; maximumElevationInMeters: 169; verbatimCoordinates: 4°6'34"S, 41°43'39"W; samplingProtocol: Malaise intercept trap; verbatimEventDate: 21.iv.12; individualCount: 2; sex: male; lifeStage: adult; recordedBy: Rafael, J.A. | Limeira-de-Oliveira, F. | Takiya, D.M. | et al.; identifiedBy: Ângelo Parise Pinto; institutionCode: DZRJ; basisOfRecord: PreservedSpecimen
- e. country: Brazil; stateProvince: Piauí; municipality: Piracuruca; locality: Parque Nacional de Sete Cidades, Riacho da Piedade; maximumElevationInMeters: 169; verbatimCoordinates: 4°6'34"S, 41°43'39"W; samplingProtocol: Malaise intercept trap; verbatimEventDate: 21.iv.12; individualCount: 3; sex: female; lifeStage: adult; recordedBy: Rafael, J.A. | Limeira-de-Oliveira, F. | Takiya, D.M. | et al.; identifiedBy: Ângelo Parise Pinto; institutionCode: DZRJ; basisOfRecord: PreservedSpecimen

Distribution: Brazil: PI!, MT, RO, MS. Ecuador.

Notes: New species record for PI.

Acanthagrion truncatum* Selys, 1876*Materials**

- a. country: Brazil; stateProvince: Piauí; municipality: Piracuruca; locality: Parque Nacional de Sete Cidades, Poço do Bananeira; maximumElevationInMeters: 158; verbatimCoordinates: 4°5'55.8"S, 41°40'33.8"W; samplingProtocol: Manual; verbatimEventDate: 11.ii.13; individualCount: 1; sex: male; lifeStage: adult; recordedBy: Santos, A.P.M. | Takiya, D.M.; identifiedBy: Ângelo Parise Pinto; institutionCode: DZRJ; basisOfRecord: PreservedSpecimen
- b. country: Brazil; stateProvince: Piauí; municipality: Piracuruca; locality: Parque Nacional de Sete Cidades, Poço do Bananeira; maximumElevationInMeters: 158; verbatimCoordinates: 4°5'55.8"S, 41°40'33.8"W; samplingProtocol: Manual; verbatimEventDate: 9.ii.13; individualCount: 1; sex: male; lifeStage: adult; recordedBy: Santos, A.P.M. | Takiya, D.M.; identifiedBy: Ângelo Parise Pinto; institutionCode: DZRJ; basisOfRecord: PreservedSpecimen

Distribution: Venezuela. Guyana. Brazil: PI, TO, MT, GO, MG, MS, SP.

Notes: New species record for PI.

Genus *Argia* Rambur, 1842

Notes: New genus record for PI.

Argia tinctipennis** Selys, 1865*Material**

- a. country: Brazil; stateProvince: Piauí; municipality: Piracuruca; locality: Parque Nacional de Sete Cidades, Cachoeira do Riachão; maximumElevationInMeters: 171; verbatimCoordinates: 4°6'28"S, 41°40'13"W; samplingProtocol: Suspended intercept trap; verbatimEventDate: 17.ii.13; individualCount: 1; sex: male; lifeStage: adult; recordedBy: Rafael, J.A. | Limeira-de-Oliveira, F. | et al.; identifiedBy: Rosser W. Garrison; institutionCode: DZRJ; basisOfRecord: PreservedSpecimen

Distribution: Brazil: AM, PI, CE, MT, GO, MS. Peru.

Notes: New species record for Northeastern Brazil.

Genus *Epipleoneura* Williamson, 1915

Notes: New genus record for PI.

Epipleoneura metallica* Rácenis, 1955*Material**

- a. country: Brazil; stateProvince: Piauí; municipality: Piracuruca; locality: Parque Nacional de Sete Cidades, Alojamento; maximumElevationInMeters: 193; verbatimCoordinates: 4°

5°57"S, 41°42'34"W; samplingProtocol: Malaise intercept trap; verbatimEventDate: 19.iv.12; individualCount: 1; sex: female; lifeStage: adult; recordedBy: Rafael, J.A. | Limeira-de-Oliveira, F. | Takiya, D.M. | et al.; identifiedBy: Ângelo Parise Pinto; institutionCode: DZRJ; basisOfRecord: PreservedSpecimen

Distribution: Colombia. Venezuela. Brazil: PA, AM, MA, PII, CE, TO, PE, MT, RO, BA, GO, MG, DF, ES.

Notes: New species record for PI.

Genus *Ischnura*

Notes: New genus record for PI.

Ischnura capreolus (Hagen, 1861)

Materials

- a. country: Brazil; stateProvince: Piauí; municipality: Piracuruca; locality: Parque Nacional de Sete Cidades, Poço do Bananeira; maximumElevationInMeters: 158; verbatimCoordinates: 4°5'55.8"S, 41°40'33.8"W; samplingProtocol: Manual; verbatimEventDate: 11.ii.13; individualCount: 1; sex: male; lifeStage: adult; recordedBy: Santos, A.P.M. | Takiya, D.M.; identifiedBy: Ângelo Parise Pinto; institutionCode: CZMA; basisOfRecord: PreservedSpecimen
- b. country: Brazil; stateProvince: Piauí; municipality: Piracuruca; locality: Parque Nacional de Sete Cidades, Poço do Bananeira; maximumElevationInMeters: 158; verbatimCoordinates: 4°5'55.8"S, 41°40'33.8"W; samplingProtocol: Manual; verbatimEventDate: 11.ii.13; individualCount: 1; sex: male; lifeStage: adult; recordedBy: Santos, A.P.M. | Takiya, D.M.; identifiedBy: Ângelo Parise Pinto; institutionCode: DZRJ; basisOfRecord: PreservedSpecimen

Distribution: Mexico south to Panama. Trinidad and Tobago. Colombia. Venezuela. Guyana. Suriname. French Guiana. Brazil: PA, AM, PII, CE, PB, PE, MT, RO, BA, MG, MS, ES, SP, RJ, RS. Ecuador. Peru. Bolivia. Paraguay. Argentina.

Notes: New species record for PI.

Genus *Neoneura* Selys, 1860

Notes: New genus record for PI.

Neoneura sylvatica Hagen in Selys, 1886

Material

- a. country: Brazil; stateProvince: Piauí; municipality: Piracuruca; locality: Parque Nacional de Sete Cidades, Alojamento; maximumElevationInMeters: 193; verbatimCoordinates: 4°5'57"S, 41°42'34"W; samplingProtocol: Malaise intercept trap; verbatimEventDate: 16.xii.12; individualCount: 1; sex: female; lifeStage: adult; recordedBy: Limeira-de-

Oliveira, F. | Pinto Júnior, J.S.; identifiedBy: Ângelo Parise Pinto; institutionCode: DZRJ; basisOfRecord: PreservedSpecimen

Distribution: Colombia. Venezuela. Suriname. French Guiana. Brazil: MA, PII, CE, TO, PE, MT, RO, BA, GO, MG, MS, SP, RJ, PR. Bolivia. Argentina.

Notes: New species record for PI.

Genus *Oxyagrion* Selys, 1876

Notes: New genus record for PI.

Oxyagrion sp. 1 [O. basale group]

Material

- a. country: Brazil; stateProvince: Piauí; municipality: Piracuruca; locality: Parque Nacional de Sete Cidades, Alojamento; maximumElevationInMeters: 193; verbatimCoordinates: 4° 5'57"S, 41°42'34"W; samplingProtocol: Suspended intercept trap; verbatimEventDate: 19.iv.12; individualCount: 1; sex: male; lifeStage: adult; recordedBy: Rafael, J.A. | Limeira-de-Oliveira, F. | et al.; identifiedBy: Ângelo Parise Pinto; institutionCode: DZRJ; basisOfRecord: PreservedSpecimen

Notes: Likely an undescribed species.

Order Plecoptera

Notes: New order record for PI.

Family Perlidae

Notes: New family record for PI.

Genus *Anacroneuria* Klapálek, 1909

Notes: New genus record for PI.

*Anacroneuria calori** Duarte & Lecci, 2016

Materials

- a. country: Brazil; stateProvince: Piauí; municipality: Piracuruca; locality: Parque Nacional de Sete Cidades, Cachoeira do Riachão; maximumElevationInMeters: 171; verbatimCoordinates: 4°6'28"S, 41°40'13"W; samplingProtocol: Pennsylvania light trap; verbatimEventDate: 19.iv.12; individualCount: 1; sex: female; lifeStage: adult; recordedBy: Takiya, D.M.; identifiedBy: Fernanda Avelino-Capistrano; institutionCode: DZRJ; basisOfRecord: PreservedSpecimen
- b. country: Brazil; stateProvince: Piauí; municipality: Piracuruca; locality: Parque Nacional de Sete Cidades, Cachoeira do Riachão; maximumElevationInMeters: 171;

verbatimCoordinates: 4°6'28"S, 41°40'13"W; samplingProtocol: Pennsylvania light trap; verbatimEventDate: 19.iv.12; individualCount: 1; sex: male; lifeStage: adult; recordedBy: Takiya, D.M.; identifiedBy: Fernanda Avelino-Capistrano; institutionCode: DZRJ; basisOfRecord: PreservedSpecimen

- c. country: Brazil; stateProvince: Piauí; municipality: Piracuruca; locality: Parque Nacional de Sete Cidades, Cachoeira do Riachão; maximumElevationInMeters: 171; verbatimCoordinates: 4°6'28"S, 41°40'13"W; samplingProtocol: Pennsylvania light trap; verbatimEventDate: 20.iv.12; individualCount: 1; sex: male; lifeStage: adult; recordedBy: Takiya, D.M. | Rafael, J.A.; identifiedBy: Fernanda Avelino-Capistrano; institutionCode: DZRJ; basisOfRecord: PreservedSpecimen
- d. country: Brazil; stateProvince: Piauí; municipality: Piracuruca; locality: Parque Nacional de Sete Cidades, Cachoeira do Riachão; maximumElevationInMeters: 171; verbatimCoordinates: 4°6'28"S, 41°40'13"W; samplingProtocol: Pennsylvania light trap; verbatimEventDate: 20.iv.12; individualCount: 1; sex: male; lifeStage: adult; recordedBy: Takiya, D.M. | Rafael, J.A.; identifiedBy: Fernanda Avelino-Capistrano; institutionCode: DZRJ; basisOfRecord: PreservedSpecimen

Distribution: Brazil: CE, PI.

Notes: New species record for PI. See Fig. 25.

Order Trichoptera

Family Ecnomidae

Notes: New family record for PI.

Genus *Austrotinodes* Schmid, 1955

Notes: New genus record for PI.

*Austrotinodes paraguayensis** Flint, 1983

Material

- a. country: Brazil; stateProvince: Piauí; municipality: Piracuruca; locality: Parque Nacional de Sete Cidades, Riacho da Bananeira; maximumElevationInMeters: 189; verbatimCoordinates: 4°5'59"S, 41°40'48"W; samplingProtocol: Malaise intercept trap; verbatimEventDate: 19.iv.12; individualCount: 1; sex: male; lifeStage: adult; recordedBy: Rafael, J.A. | Limeira-de-Oliveira, F. | Takiya, D.M. | et al.; identifiedBy: Wagner Rafael Maciel de Souza; institutionCode: DZRJ; basisOfRecord: PreservedSpecimen

Distribution: Brazil: PI, CE, MG. Paraguay.

Notes: New species record for Northeastern Brazil.

Family Helicopsychidae

Genus *Helicopsyche* von Siebold, 1856

*Helicopsyche (Feropsyche) vergelana** Ross, 1956

Materials

- a. country: Brazil; stateProvince: Piauí; municipality: Piracuruca; locality: Parque Nacional de Sete Cidades, Cachoeira do Riachão; maximumElevationInMeters: 171; verbatimCoordinates: 4°6'28"S, 41°40'13"W; samplingProtocol: Pennsylvania light trap; verbatimEventDate: 18.iv.12; individualCount: 1; sex: male; lifeStage: adult; recordedBy: Takiya, D.M.; identifiedBy: Allan Paulo Moreira dos Santos; institutionCode: DZRJ; basisOfRecord: PreservedSpecimen
- b. country: Brazil; stateProvince: Piauí; municipality: Piracuruca; locality: Parque Nacional de Sete Cidades, Cachoeira do Riachão; maximumElevationInMeters: 171; verbatimCoordinates: 4°6'28"S, 41°40'13"W; samplingProtocol: Pennsylvania light trap; verbatimEventDate: 18.iv.12; individualCount: 1; sex: female; lifeStage: adult; recordedBy: Takiya, D.M.; identifiedBy: Allan Paulo Moreira dos Santos; institutionCode: DZRJ; basisOfRecord: PreservedSpecimen
- c. country: Brazil; stateProvince: Piauí; municipality: Piracuruca; locality: Parque Nacional de Sete Cidades, Riacho da Piedade; maximumElevationInMeters: 169; verbatimCoordinates: 4°6'34"S, 41°43'39"W; samplingProtocol: Malaise intercept trap; verbatimEventDate: 18.iv.12; individualCount: 1; sex: male; lifeStage: adult; recordedBy: Rafael, J.A. | Limeira-de-Oliveira, F. | Takiya, D.M. | et al.; identifiedBy: Allan Paulo Moreira dos Santos; institutionCode: DZRJ; basisOfRecord: PreservedSpecimen
- d. country: Brazil; stateProvince: Piauí; municipality: Piracuruca; locality: Parque Nacional de Sete Cidades, Riacho da Piedade; maximumElevationInMeters: 169; verbatimCoordinates: 4°6'34"S, 41°43'39"W; samplingProtocol: Malaise intercept trap; verbatimEventDate: 21.iv.12; individualCount: 3; sex: male; lifeStage: adult; recordedBy: Rafael, J.A. | Limeira-de-Oliveira, F. | Takiya, D.M. | et al.; identifiedBy: Allan Paulo Moreira dos Santos; institutionCode: DZRJ; basisOfRecord: PreservedSpecimen
- e. country: Brazil; stateProvince: Piauí; municipality: Piracuruca; locality: Parque Nacional de Sete Cidades, Riacho da Piedade; maximumElevationInMeters: 169; verbatimCoordinates: 4°6'34"S, 41°43'39"W; samplingProtocol: Malaise intercept trap; verbatimEventDate: 21.iv.12; individualCount: 13; sex: male; lifeStage: adult; recordedBy: Rafael, J.A. | Limeira-de-Oliveira, F. | Takiya, D.M. | et al.; identifiedBy: Allan Paulo Moreira dos Santos; institutionCode: DZRJ; basisOfRecord: PreservedSpecimen
- f. country: Brazil; stateProvince: Piauí; municipality: Piracuruca; locality: Parque Nacional de Sete Cidades, Riacho da Piedade; maximumElevationInMeters: 169; verbatimCoordinates: 4°6'34"S, 41°43'39"W; samplingProtocol: Malaise intercept trap; verbatimEventDate: 21.iv.12; individualCount: 2; sex: female; lifeStage: adult; recordedBy: Rafael, J.A. | Limeira-de-Oliveira, F. | Takiya, D.M. | et al.; identifiedBy: Allan Paulo Moreira dos Santos; institutionCode: DZRJ; basisOfRecord: PreservedSpecimen

Distribution: Mexico. Belize. Guatemala. Honduras. Costa Rica. Panama. Trinidad and Tobago. Venezuela. Suriname. Brazil: PII, CEI, PE. Peru.

Notes: New species record for PI.

Family Hydropsychidae

Notes: New family record for PI.

Genus *Leptonema* Guérin, 1843

Notes: New genus record for PI.

*Leptonema viridianum** Navás, 1916

Materials

- a. country: Brazil; stateProvince: Piauí; municipality: Piracuruca; locality: Parque Nacional de Sete Cidades, Riacho da Piedade; maximumElevationInMeters: 169; verbatimCoordinates: 4°6'34"S, 41°43'39"W; samplingProtocol: Malaise intercept trap; verbatimEventDate: 18.iv.12; individualCount: 2; sex: male; lifeStage: adult; recordedBy: Rafael, J.A. | Limeira-de-Oliveira, F. | Takiya, D.M. | et al.; identifiedBy: Allan Paulo Moreira dos Santos; institutionCode: DZRJ; basisOfRecord: PreservedSpecimen
- b. country: Brazil; stateProvince: Piauí; municipality: Piracuruca; locality: Parque Nacional de Sete Cidades, Riacho da Piedade; maximumElevationInMeters: 169; verbatimCoordinates: 4°6'34"S, 41°43'39"W; samplingProtocol: Malaise intercept trap; verbatimEventDate: 21.iv.12; individualCount: 3; sex: male; lifeStage: adult; recordedBy: Rafael, J.A. | Limeira-de-Oliveira, F. | Takiya, D.M. | et al.; identifiedBy: Allan Paulo Moreira dos Santos; institutionCode: DZRJ; basisOfRecord: PreservedSpecimen
- c. country: Brazil; stateProvince: Piauí; municipality: Piracuruca; locality: Parque Nacional de Sete Cidades, Riacho da Piedade; maximumElevationInMeters: 169; verbatimCoordinates: 4°6'34"S, 41°43'39"W; samplingProtocol: Malaise intercept trap; verbatimEventDate: 21.iv.12; individualCount: 4; sex: female; lifeStage: adult; recordedBy: Rafael, J.A. | Limeira-de-Oliveira, F. | Takiya, D.M. | et al.; identifiedBy: Allan Paulo Moreira dos Santos; institutionCode: DZRJ; basisOfRecord: PreservedSpecimen

Distribution: Colombia. Venezuela. Guyana. Brazil: PA, PI!, CE, GO, MG, DF, ES, RJ. Ecuador. Peru. Bolivia. Paraguay. Argentina.

Notes: New species record for PI.

Genus *Macronema* Pictet, 1836

Notes: New genus record for PI.

Macronema sp. 1

Material

- a. country: Brazil; stateProvince: Piauí; municipality: Piracuruca; locality: Parque Nacional de Sete Cidades, Riacho da Piedade; maximumElevationInMeters: 169; verbatimCoordinates: 4°6'34"S, 41°43'39"W; samplingProtocol: Malaise intercept trap; verbatimEventDate: 18.iv.12; individualCount: 0; sex: female; lifeStage: adult; recordedBy:

Rafael, J.A. | Limeira-de-Oliveira, F. | Takiya, D.M. | et al.; identifiedBy: Allan Paulo Moreira dos Santos; institutionCode: DZRJ; basisOfRecord: PreservedSpecimen

Genus *Macrostemum* Kolenati, 1859

Notes: New genus record for PI.

*Macrostemum ulmeri** (Banks, 1913)

Materials

- a. country: Brazil; stateProvince: Piauí; municipality: Piracuruca; locality: Parque Nacional de Sete Cidades, Cachoeira do Riachão; maximumElevationInMeters: 171; verbatimCoordinates: 4°6'28"S, 41°40'13"W; samplingProtocol: Malaise intercept trap; verbatimEventDate: 18.iv.12; individualCount: 1; sex: male; lifeStage: adult; recordedBy: Rafael, J.A. | Limeira-de-Oliveira, F. | Takiya, D.M. | et al.; identifiedBy: Allan Paulo Moreira dos Santos; institutionCode: DZRJ; basisOfRecord: PreservedSpecimen
- b. country: Brazil; stateProvince: Piauí; municipality: Piracuruca; locality: Parque Nacional de Sete Cidades, Cachoeira do Riachão; maximumElevationInMeters: 171; verbatimCoordinates: 4°6'28"S, 41°40'13"W; samplingProtocol: Malaise intercept trap; verbatimEventDate: 18.iv.12; individualCount: 1; sex: female; lifeStage: adult; recordedBy: Rafael, J.A. | Limeira-de-Oliveira, F. | Takiya, D.M. | et al.; identifiedBy: Allan Paulo Moreira dos Santos; institutionCode: DZRJ; basisOfRecord: PreservedSpecimen
- c. country: Brazil; stateProvince: Piauí; municipality: Piracuruca; locality: Parque Nacional de Sete Cidades, Cachoeira do Riachão; maximumElevationInMeters: 171; verbatimCoordinates: 4°6'28"S, 41°40'13"W; samplingProtocol: Malaise intercept trap; verbatimEventDate: 18.iv.12; individualCount: 1; sex: male; lifeStage: adult; recordedBy: Rafael, J.A. | Limeira-de-Oliveira, F. | Takiya, D.M. | et al.; identifiedBy: Allan Paulo Moreira dos Santos; institutionCode: DZRJ; basisOfRecord: PreservedSpecimen
- d. country: Brazil; stateProvince: Piauí; municipality: Piracuruca; locality: Parque Nacional de Sete Cidades, Riacho da Piedade; maximumElevationInMeters: 169; verbatimCoordinates: 4°6'34"S, 41°43'39"W; samplingProtocol: Malaise intercept trap; verbatimEventDate: 18.iv.12; individualCount: 4; sex: male; lifeStage: adult; recordedBy: Rafael, J.A. | Limeira-de-Oliveira, F. | Takiya, D.M. | et al.; identifiedBy: Allan Paulo Moreira dos Santos; institutionCode: DZRJ; basisOfRecord: PreservedSpecimen
- e. country: Brazil; stateProvince: Piauí; municipality: Piracuruca; locality: Parque Nacional de Sete Cidades, Riacho da Piedade; maximumElevationInMeters: 169; verbatimCoordinates: 4°6'34"S, 41°43'39"W; samplingProtocol: Malaise intercept trap; verbatimEventDate: 18.iv.12; individualCount: 6; sex: female; lifeStage: adult; recordedBy: Rafael, J.A. | Limeira-de-Oliveira, F. | Takiya, D.M. | et al.; identifiedBy: Allan Paulo Moreira dos Santos; institutionCode: DZRJ; basisOfRecord: PreservedSpecimen
- f. country: Brazil; stateProvince: Piauí; municipality: Piracuruca; locality: Parque Nacional de Sete Cidades, Riacho da Piedade; maximumElevationInMeters: 169; verbatimCoordinates: 4°6'34"S, 41°43'39"W; samplingProtocol: Malaise intercept trap; verbatimEventDate: 18.iv.12; individualCount: 22; sex: male; lifeStage: adult; recordedBy: Rafael, J.A. | Limeira-de-Oliveira, F. | Takiya, D.M. | et al.; identifiedBy: Allan Paulo Moreira dos Santos; institutionCode: DZRJ; basisOfRecord: PreservedSpecimen
- g. country: Brazil; stateProvince: Piauí; municipality: Piracuruca; locality: Parque Nacional de Sete Cidades, Riacho da Piedade; maximumElevationInMeters: 169; verbatimCoordinates: 4°6'34"S, 41°43'39"W; samplingProtocol: Malaise intercept trap;

- verbatimEventDate: 18.iv.12; individualCount: 22; sex: female; lifeStage: adult; recordedBy: Rafael, J.A. | Limeira-de-Oliveira, F. | Takiya, D.M. | et al.; identifiedBy: Allan Paulo Moreira dos Santos; institutionCode: DZRJ; basisOfRecord: PreservedSpecimen
- h. country: Brazil; stateProvince: Piauí; municipality: Piracuruca; locality: Parque Nacional de Sete Cidades, Riacho da Piedade; maximumElevationInMeters: 169; verbatimCoordinates: 4°6'34"S, 41°43'39"W; samplingProtocol: Malaise intercept trap; verbatimEventDate: 18.iv.12; individualCount: 22; sex: male; lifeStage: adult; recordedBy: Rafael, J.A. | Limeira-de-Oliveira, F. | Takiya, D.M. | et al.; identifiedBy: Allan Paulo Moreira dos Santos; institutionCode: DZRJ; basisOfRecord: PreservedSpecimen
- i. country: Brazil; stateProvince: Piauí; municipality: Piracuruca; locality: Parque Nacional de Sete Cidades, Riacho da Piedade; maximumElevationInMeters: 169; verbatimCoordinates: 4°6'34"S, 41°43'39"W; samplingProtocol: Malaise intercept trap; verbatimEventDate: 18.iv.12; individualCount: 22; sex: female; lifeStage: adult; recordedBy: Rafael, J.A. | Limeira-de-Oliveira, F. | Takiya, D.M. | et al.; identifiedBy: Allan Paulo Moreira dos Santos; institutionCode: DZRJ; basisOfRecord: PreservedSpecimen
- j. country: Brazil; stateProvince: Piauí; municipality: Piracuruca; locality: Parque Nacional de Sete Cidades, Riacho da Bananeira; maximumElevationInMeters: 189; verbatimCoordinates: 4°5'59"S, 41°40'48"W; samplingProtocol: Malaise intercept trap; verbatimEventDate: 19.iv.12; individualCount: 2; sex: male; lifeStage: adult; recordedBy: Rafael, J.A. | Limeira-de-Oliveira, F. | Takiya, D.M. | et al.; identifiedBy: Allan Paulo Moreira dos Santos; institutionCode: DZRJ; basisOfRecord: PreservedSpecimen
- k. country: Brazil; stateProvince: Piauí; municipality: Piracuruca; locality: Parque Nacional de Sete Cidades, Riacho da Bananeira; maximumElevationInMeters: 189; verbatimCoordinates: 4°5'59"S, 41°40'48"W; samplingProtocol: Malaise intercept trap; verbatimEventDate: 19.iv.12; individualCount: 6; sex: female; lifeStage: adult; recordedBy: Rafael, J.A. | Limeira-de-Oliveira, F. | Takiya, D.M. | et al.; identifiedBy: Allan Paulo Moreira dos Santos; institutionCode: DZRJ; basisOfRecord: PreservedSpecimen
- l. country: Brazil; stateProvince: Piauí; municipality: Piracuruca; locality: Parque Nacional de Sete Cidades, Riacho da Piedade; maximumElevationInMeters: 169; verbatimCoordinates: 4°6'34"S, 41°43'39"W; samplingProtocol: Pennsylvania light trap; verbatimEventDate: 19.iv.12; individualCount: 1; sex: female; lifeStage: adult; recordedBy: Takiya, D.M.; identifiedBy: Allan Paulo Moreira dos Santos; institutionCode: INPA; basisOfRecord: PreservedSpecimen
- m. country: Brazil; stateProvince: Piauí; municipality: Piracuruca; locality: Parque Nacional de Sete Cidades, Riacho da Piedade; maximumElevationInMeters: 169; verbatimCoordinates: 4°6'34"S, 41°43'39"W; samplingProtocol: Malaise intercept trap; verbatimEventDate: 21.iv.12; individualCount: 50; sex: male; lifeStage: adult; recordedBy: Rafael, J.A. | Limeira-de-Oliveira, F. | Takiya, D.M. | et al.; identifiedBy: Allan Paulo Moreira dos Santos; institutionCode: DZRJ; basisOfRecord: PreservedSpecimen
- n. country: Brazil; stateProvince: Piauí; municipality: Piracuruca; locality: Parque Nacional de Sete Cidades, Riacho da Piedade; maximumElevationInMeters: 169; verbatimCoordinates: 4°6'34"S, 41°43'39"W; samplingProtocol: Malaise intercept trap; verbatimEventDate: 21.iv.12; individualCount: 33; sex: female; lifeStage: adult; recordedBy: Rafael, J.A. | Limeira-de-Oliveira, F. | Takiya, D.M. | et al.; identifiedBy: Allan Paulo Moreira dos Santos; institutionCode: DZRJ; basisOfRecord: PreservedSpecimen
- o. country: Brazil; stateProvince: Piauí; municipality: Piracuruca; locality: Parque Nacional de Sete Cidades, Riacho da Piedade; maximumElevationInMeters: 169; verbatimCoordinates: 4°6'34"S, 41°43'39"W; samplingProtocol: Malaise intercept trap; verbatimEventDate: 21.iv.12; individualCount: 1; sex: male; lifeStage: adult; recordedBy:

Rafael, J.A. | Limeira-de-Oliveira, F. | Takiya, D.M. | et al.; identifiedBy: Allan Paulo Moreira dos Santos; institutionCode: DZRJ; basisOfRecord: PreservedSpecimen

Distribution: Honduras. Costa Rica. Panama. Colombia. Suriname. Brazil: PA, AM, PII, CEI, MT, AC, RO, SP. Ecuador. Peru.

Notes: New species record for PI.

Genus *Smicridea* McLachlan, 1871

Notes: New genus record for PI.

Smicridea (Rhyacophylax) sp. 1

Materials

- a. country: Brazil; stateProvince: Piauí; municipality: Piracuruca; locality: Parque Nacional de Sete Cidades, Riacho da Piedade; maximumElevationInMeters: 169; verbatimCoordinates: 4°6'34"S, 41°43'39"W; samplingProtocol: Pennsylvania light trap; verbatimEventDate: 19.iv.12; individualCount: 3; sex: male; lifeStage: adult; recordedBy: Takiya, D.M.; identifiedBy: Allan Paulo Moreira dos Santos; institutionCode: DZRJ; basisOfRecord: PreservedSpecimen
- b. country: Brazil; stateProvince: Piauí; municipality: Piracuruca; locality: Parque Nacional de Sete Cidades, Riacho da Piedade; maximumElevationInMeters: 169; verbatimCoordinates: 4°6'34"S, 41°43'39"W; samplingProtocol: Pennsylvania light trap; verbatimEventDate: 19.iv.12; individualCount: 3; sex: female; lifeStage: adult; recordedBy: Takiya, D.M.; identifiedBy: Allan Paulo Moreira dos Santos; institutionCode: DZRJ; basisOfRecord: PreservedSpecimen
- c. country: Brazil; stateProvince: Piauí; municipality: Piracuruca; locality: Parque Nacional de Sete Cidades, Riacho da Piedade; maximumElevationInMeters: 169; verbatimCoordinates: 4°6'34"S, 41°43'39"W; samplingProtocol: Malaise intercept trap; verbatimEventDate: 21.iv.12; individualCount: 1; sex: male; lifeStage: adult; recordedBy: Rafael, J.A. | Limeira-de-Oliveira, F. | Takiya, D.M. | et al.; identifiedBy: Allan Paulo Moreira dos Santos; institutionCode: DZRJ; basisOfRecord: PreservedSpecimen
- d. country: Brazil; stateProvince: Piauí; municipality: Piracuruca; locality: Parque Nacional de Sete Cidades, Riacho da Piedade; maximumElevationInMeters: 169; verbatimCoordinates: 4°6'34"S, 41°43'39"W; samplingProtocol: Malaise intercept trap; verbatimEventDate: 21.iv.12; individualCount: 1; sex: female; lifeStage: adult; recordedBy: Rafael, J.A. | Limeira-de-Oliveira, F. | Takiya, D.M. | et al.; identifiedBy: Allan Paulo Moreira dos Santos; institutionCode: DZRJ; basisOfRecord: PreservedSpecimen

*Smicridea (Smicridea) bivittata** (Hagen, 1861)

Material

- a. country: Brazil; stateProvince: Piauí; municipality: Piracuruca; locality: Parque Nacional de Sete Cidades, Cachoeira do Riachão; maximumElevationInMeters: 171; verbatimCoordinates: 4°6'28"S, 41°40'13"W; samplingProtocol: Pennsylvania light trap; verbatimEventDate: 19.iv.12; individualCount: 1; sex: male; lifeStage: adult; recordedBy:

Takiya, D.M.; identifiedBy: Allan Paulo Moreira dos Santos; institutionCode: DZRJ;
basisOfRecord: PreservedSpecimen

Distribution: Mexico. Guatemala. Honduras. El Salvador. Costa Rica. Trinidad and Tobago. Venezuela. Suriname. Brazil: PA, PII, CEI, MG, SP. Ecuador.

Notes: New species record for Northeastern Brazil.

Smicridea (Smicridea) sp. 1

Materials

- a. country: Brazil; stateProvince: Piauí; municipality: Piracuruca; locality: Parque Nacional de Sete Cidades, Cachoeira do Riachão; maximumElevationInMeters: 171; verbatimCoordinates: 4°6'28"S, 41°40'13"W; samplingProtocol: Pennsylvania light trap; verbatimEventDate: 18.iv.12; individualCount: 2; sex: male; lifeStage: adult; recordedBy: Takiya, D.M.; identifiedBy: Allan Paulo Moreira dos Santos; institutionCode: DZRJ; basisOfRecord: PreservedSpecimen
- b. country: Brazil; stateProvince: Piauí; municipality: Piracuruca; locality: Parque Nacional de Sete Cidades, Cachoeira do Riachão; maximumElevationInMeters: 171; verbatimCoordinates: 4°6'28"S, 41°40'13"W; samplingProtocol: Malaise intercept trap; verbatimEventDate: 18.iv.12; individualCount: 1; sex: male; lifeStage: adult; recordedBy: Rafael, J.A. | Limeira-de-Oliveira, F. | Takiya, D.M. | et al.; identifiedBy: Allan Paulo Moreira dos Santos; institutionCode: DZRJ; basisOfRecord: PreservedSpecimen
- c. country: Brazil; stateProvince: Piauí; municipality: Piracuruca; locality: Parque Nacional de Sete Cidades, Riacho da Piedade; maximumElevationInMeters: 169; verbatimCoordinates: 4°6'34"S, 41°43'39"W; samplingProtocol: Malaise intercept trap; verbatimEventDate: 18.iv.12; individualCount: 17; sex: male; lifeStage: adult; recordedBy: Rafael, J.A. | Limeira-de-Oliveira, F. | Takiya, D.M. | et al.; identifiedBy: Allan Paulo Moreira dos Santos; institutionCode: DZRJ; basisOfRecord: PreservedSpecimen
- d. country: Brazil; stateProvince: Piauí; municipality: Piracuruca; locality: Parque Nacional de Sete Cidades, Riacho da Piedade; maximumElevationInMeters: 169; verbatimCoordinates: 4°6'34"S, 41°43'39"W; samplingProtocol: Malaise intercept trap; verbatimEventDate: 18.iv.12; individualCount: 17; sex: male; lifeStage: adult; recordedBy: Rafael, J.A. | Limeira-de-Oliveira, F. | Takiya, D.M. | et al.; identifiedBy: Allan Paulo Moreira dos Santos; institutionCode: DZRJ; basisOfRecord: PreservedSpecimen
- e. country: Brazil; stateProvince: Piauí; municipality: Piracuruca; locality: Parque Nacional de Sete Cidades, Cachoeira do Riachão; maximumElevationInMeters: 171; verbatimCoordinates: 4°6'28"S, 41°40'13"W; samplingProtocol: Pennsylvania light trap; verbatimEventDate: 20.iv.12; individualCount: 1; sex: male; lifeStage: adult; recordedBy: Takiya, D.M. | Rafael, J.A.; identifiedBy: Allan Paulo Moreira dos Santos; institutionCode: DZRJ; basisOfRecord: PreservedSpecimen
- f. country: Brazil; stateProvince: Piauí; municipality: Piracuruca; locality: Parque Nacional de Sete Cidades, Alojamento; maximumElevationInMeters: 193; verbatimCoordinates: 4°5'57"S, 41°42'34"W; samplingProtocol: White sheet light trap; verbatimEventDate: 20.iv.12; individualCount: 1; sex: male; lifeStage: adult; recordedBy: Takiya, D.M.; identifiedBy: Allan Paulo Moreira dos Santos; institutionCode: DZRJ; basisOfRecord: PreservedSpecimen
- g. country: Brazil; stateProvince: Piauí; municipality: Piracuruca; locality: Parque Nacional de Sete Cidades, Riacho da Piedade; maximumElevationInMeters: 169;

- verbatimCoordinates: 4°6'34"S, 41°43'39"W; samplingProtocol: Malaise intercept trap; verbatimEventDate: 21.iv.12; individualCount: 26; sex: male; lifeStage: adult; recordedBy: Rafael, J.A. | Limeira-de-Oliveira, F. | Takiya, D.M. | et al.; identifiedBy: Allan Paulo Moreira dos Santos; institutionCode: DZRJ; basisOfRecord: PreservedSpecimen
- h. country: Brazil; stateProvince: Piauí; municipality: Piracuruca; locality: Parque Nacional de Sete Cidades, Riacho da Piedade; maximumElevationInMeters: 169; verbatimCoordinates: 4°6'34"S, 41°43'39"W; samplingProtocol: Malaise intercept trap; verbatimEventDate: 21.iv.12; individualCount: 27; sex: male; lifeStage: adult; recordedBy: Rafael, J.A. | Limeira-de-Oliveira, F. | Takiya, D.M. | et al.; identifiedBy: Allan Paulo Moreira dos Santos; institutionCode: DZRJ; basisOfRecord: PreservedSpecimen
- i. country: Brazil; stateProvince: Piauí; municipality: Piracuruca; locality: Parque Nacional de Sete Cidades, Riacho da Piedade; maximumElevationInMeters: 169; verbatimCoordinates: 4°6'34"S, 41°43'39"W; samplingProtocol: Malaise intercept trap; verbatimEventDate: 21.iv.12; individualCount: 28; sex: female; lifeStage: adult; recordedBy: Rafael, J.A. | Limeira-de-Oliveira, F. | Takiya, D.M. | et al.; identifiedBy: Allan Paulo Moreira dos Santos; institutionCode: DZRJ; basisOfRecord: PreservedSpecimen

Notes: Undescribed species.

*Smicridea (Smicridea) sp. 2**

Materials

- a. country: Brazil; stateProvince: Piauí; municipality: Piracuruca; locality: Parque Nacional de Sete Cidades, Cachoeira do Riachão; maximumElevationInMeters: 171; verbatimCoordinates: 4°6'28"S, 41°40'13"W; samplingProtocol: Pennsylvania light trap; verbatimEventDate: 18.iv.12; individualCount: 2; sex: male; lifeStage: adult; recordedBy: Takiya, D.M.; identifiedBy: Allan Paulo Moreira dos Santos; institutionCode: DZRJ; basisOfRecord: PreservedSpecimen
- b. country: Brazil; stateProvince: Piauí; municipality: Piracuruca; locality: Parque Nacional de Sete Cidades, Cachoeira do Riachão; maximumElevationInMeters: 171; verbatimCoordinates: 4°6'28"S, 41°40'13"W; samplingProtocol: Malaise intercept trap; verbatimEventDate: 18.iv.12; individualCount: 3; sex: male; lifeStage: adult; recordedBy: Rafael, J.A. | Limeira-de-Oliveira, F. | Takiya, D.M. | et al.; identifiedBy: Allan Paulo Moreira dos Santos; institutionCode: DZRJ; basisOfRecord: PreservedSpecimen
- c. country: Brazil; stateProvince: Piauí; municipality: Piracuruca; locality: Parque Nacional de Sete Cidades, Riacho da Piedade; maximumElevationInMeters: 169; verbatimCoordinates: 4°6'34"S, 41°43'39"W; samplingProtocol: Malaise intercept trap; verbatimEventDate: 18.iv.12; individualCount: 2; sex: male; lifeStage: adult; recordedBy: Rafael, J.A. | Limeira-de-Oliveira, F. | Takiya, D.M. | et al.; identifiedBy: Allan Paulo Moreira dos Santos; institutionCode: DZRJ; basisOfRecord: PreservedSpecimen
- d. country: Brazil; stateProvince: Piauí; municipality: Piracuruca; locality: Parque Nacional de Sete Cidades, Riacho da Piedade; maximumElevationInMeters: 169; verbatimCoordinates: 4°6'34"S, 41°43'39"W; samplingProtocol: Malaise intercept trap; verbatimEventDate: 18.iv.12; individualCount: 3; sex: male; lifeStage: adult; recordedBy: Rafael, J.A. | Limeira-de-Oliveira, F. | Takiya, D.M. | et al.; identifiedBy: Allan Paulo Moreira dos Santos; institutionCode: DZRJ; basisOfRecord: PreservedSpecimen
- e. country: Brazil; stateProvince: Piauí; municipality: Piracuruca; locality: Parque Nacional de Sete Cidades, Riacho da Bananeira; maximumElevationInMeters: 189; verbatimCoordinates: 4°5'59"S, 41°40'48"W; samplingProtocol: Malaise intercept trap;

- f. verbatimEventDate: 19.iv.12; individualCount: 2; sex: male; lifeStage: adult; recordedBy: Rafael, J.A. | Limeira-de-Oliveira, F. | Takiya, D.M. | et al.; identifiedBy: Allan Paulo Moreira dos Santos; institutionCode: DZRJ; basisOfRecord: PreservedSpecimen
country: Brazil; stateProvince: Piauí; municipality: Piracuruca; locality: Parque Nacional de Sete Cidades, Riacho da Piedade; maximumElevationInMeters: 169;
verbatimCoordinates: 4°6'34"S, 41°43'39"W; samplingProtocol: Malaise intercept trap;
verbatimEventDate: 21.iv.12; individualCount: 2; sex: male; lifeStage: adult; recordedBy: Rafael, J.A. | Limeira-de-Oliveira, F. | Takiya, D.M. | et al.; identifiedBy: Allan Paulo Moreira dos Santos; institutionCode: DZRJ; basisOfRecord: PreservedSpecimen

Notes: Undescribed species.

Family Hydroptilidae

Notes: Family firstly recorded from PI in Souza et al. 2014a.

Genus *Betrichia* Mosely, 1939

Notes: Genus firstly recorded from PI in Souza et al. 2016b.

Betrichia nhundiaquara Souza, Santos & Takiya, 2016

Material

- a. country: Brazil; stateProvince: Piauí; municipality: Piracuruca; locality: Parque Nacional de Sete Cidades, Riacho da Piedade; maximumElevationInMeters: 169;
verbatimCoordinates: 4°6'34"S, 41°43'39"W; samplingProtocol: Malaise intercept trap;
verbatimEventDate: 21.iv.12; individualCount: 1; sex: male; lifeStage: adult; recordedBy: Rafael, J.A. | Limeira-de-Oliveira, F. | Takiya, D.M. | et al.; identifiedBy: Allan Paulo Moreira dos Santos; institutionCode: DZRJ; basisOfRecord: PreservedSpecimen

Distribution: Brazil: PI, BA, MG, PR.

Notes: Species described in Souza et al. 2016b.

Genus *Flintiella* Angrisano, 1995

Notes: Genus firstly recorded from PI in Souza et al. 2016a.

Flintiella harrisi Souza, Santos & Takiya, 2016

Material

- a. country: Brazil; stateProvince: Piauí; municipality: Piracuruca; locality: Parque Nacional de Sete Cidades, Riacho da Piedade; maximumElevationInMeters: 169;
verbatimCoordinates: 4°6'34"S, 41°43'39"W; samplingProtocol: Malaise intercept trap;
verbatimEventDate: 21.iv.12; individualCount: 1; sex: male; lifeStage: adult; recordedBy: Rafael, J.A. | Limeira-de-Oliveira, F. | Takiya, D.M. | et al.; identifiedBy: Allan Paulo Moreira dos Santos; institutionCode: DZRJ; basisOfRecord: PreservedSpecimen

Distribution: Brazil: PI.

Notes: Species described in Souza et al. 2016a.

Genus *Hydroptila* Dalman, 1918

Notes: Genus firstly recorded from PI in Souza et al. 2014a.

***Hydroptila florestani* Souza, Santos & Takiya, 2014**

Materials

- a. country: Brazil; stateProvince: Piauí; municipality: Piracuruca; locality: Parque Nacional de Sete Cidades, Riacho da Piedade; maximumElevationInMeters: 169; verbatimCoordinates: 4°6'34"S, 41°43'39"W; samplingProtocol: Pennsylvania light trap; verbatimEventDate: 19.iv.12; individualCount: 2; sex: male; lifeStage: adult; recordedBy: Takiya, D.M.; identifiedBy: Allan Paulo Moreira dos Santos; institutionCode: DZRJ; basisOfRecord: PreservedSpecimen
- b. country: Brazil; stateProvince: Piauí; municipality: Piracuruca; locality: Parque Nacional de Sete Cidades, Riacho da Piedade; maximumElevationInMeters: 169; verbatimCoordinates: 4°6'34"S, 41°43'39"W; samplingProtocol: Pennsylvania light trap; verbatimEventDate: 19.iv.12; individualCount: 2; sex: female; lifeStage: adult; recordedBy: Takiya, D.M.; identifiedBy: Allan Paulo Moreira dos Santos; institutionCode: DZRJ; basisOfRecord: PreservedSpecimen
- c. country: Brazil; stateProvince: Piauí; municipality: Piracuruca; locality: Parque Nacional de Sete Cidades, Riacho da Piedade; maximumElevationInMeters: 169; verbatimCoordinates: 4°6'34"S, 41°43'39"W; samplingProtocol: Malaise intercept trap; verbatimEventDate: 21.iv.12; individualCount: 3; sex: male; lifeStage: adult; recordedBy: Rafael, J.A. | Limeira-de-Oliveira, F. | Takiya, D.M. | et al.; identifiedBy: Allan Paulo Moreira dos Santos; institutionCode: DZRJ; basisOfRecord: PreservedSpecimen
- d. country: Brazil; stateProvince: Piauí; municipality: Piracuruca; locality: Parque Nacional de Sete Cidades, Riacho da Piedade; maximumElevationInMeters: 169; verbatimCoordinates: 4°6'34"S, 41°43'39"W; samplingProtocol: Malaise intercept trap; verbatimEventDate: 21.iv.12; individualCount: 1; sex: female; lifeStage: adult; recordedBy: Rafael, J.A. | Limeira-de-Oliveira, F. | Takiya, D.M. | et al.; identifiedBy: Allan Paulo Moreira dos Santos; institutionCode: DZRJ; basisOfRecord: PreservedSpecimen

Distribution: Brazil: PI.

Notes: Species described in Souza et al. 2014a.

Genus *Neotrichia* Morton, 1905

Notes: New genus record for PI.

Neotrichia* sp. 1*Materials**

- a. country: Brazil; stateProvince: Piauí; municipality: Piracuruca; locality: Parque Nacional de Sete Cidades, Cachoeira do Riachão; maximumElevationInMeters: 171; verbatimCoordinates: 4°6'28"S, 41°40'13"W; samplingProtocol: Pennsylvania light trap; verbatimEventDate: 19.iv.12; individualCount: 1; sex: male; lifeStage: adult; recordedBy: Takiya, D.M.; identifiedBy: Allan Paulo Moreira dos Santos; institutionCode: DZRJ; basisOfRecord: PreservedSpecimen
- b. country: Brazil; stateProvince: Piauí; municipality: Piracuruca; locality: Parque Nacional de Sete Cidades, Riacho da Piedade; maximumElevationInMeters: 169; verbatimCoordinates: 4°6'34"S, 41°43'39"W; samplingProtocol: Pennsylvania light trap; verbatimEventDate: 19.iv.12; individualCount: 16; sex: male; lifeStage: adult; recordedBy: Takiya, D.M.; identifiedBy: Allan Paulo Moreira dos Santos; institutionCode: DZRJ; basisOfRecord: PreservedSpecimen
- c. country: Brazil; stateProvince: Piauí; municipality: Piracuruca; locality: Parque Nacional de Sete Cidades, Alojamento; maximumElevationInMeters: 193; verbatimCoordinates: 4°5'57"S, 41°42'34"W; samplingProtocol: White sheet light trap; verbatimEventDate: 20.iv.12; individualCount: 1; sex: male; lifeStage: adult; recordedBy: Takiya, D.M.; identifiedBy: Allan Paulo Moreira dos Santos; institutionCode: DZRJ; basisOfRecord: PreservedSpecimen
- d. country: Brazil; stateProvince: Piauí; municipality: Piracuruca; locality: Parque Nacional de Sete Cidades, Alojamento; maximumElevationInMeters: 193; verbatimCoordinates: 4°5'57"S, 41°42'34"W; samplingProtocol: White sheet light trap; verbatimEventDate: 20.iv.12; individualCount: 1; sex: female; lifeStage: adult; recordedBy: Takiya, D.M.; identifiedBy: Allan Paulo Moreira dos Santos; institutionCode: DZRJ; basisOfRecord: PreservedSpecimen

Neotrichia* sp. 2**Material**

- a. country: Brazil; stateProvince: Piauí; municipality: Piracuruca; locality: Parque Nacional de Sete Cidades, Cachoeira do Riachão; maximumElevationInMeters: 171; verbatimCoordinates: 4°6'28"S, 41°40'13"W; samplingProtocol: Pennsylvania light trap; verbatimEventDate: 19.iv.12; individualCount: 1; sex: male; lifeStage: adult; recordedBy: Takiya, D.M.; identifiedBy: Allan Paulo Moreira dos Santos; institutionCode: DZRJ; basisOfRecord: PreservedSpecimen

Neotrichia* sp. 3*Material**

- a. country: Brazil; stateProvince: Piauí; municipality: Piracuruca; locality: Parque Nacional de Sete Cidades, Cachoeira do Riachão; maximumElevationInMeters: 171; verbatimCoordinates: 4°6'28"S, 41°40'13"W; samplingProtocol: Pennsylvania light trap; verbatimEventDate: 19.iv.12; individualCount: 1; sex: male; lifeStage: adult; recordedBy: Takiya, D.M.; identifiedBy: Allan Paulo Moreira dos Santos; institutionCode: DZRJ; basisOfRecord: PreservedSpecimen

Neotrichia* sp. 4*Materials**

- a. country: Brazil; stateProvince: Piauí; municipality: Piracuruca; locality: Parque Nacional de Sete Cidades, Cachoeira do Riachão; maximumElevationInMeters: 171; verbatimCoordinates: 4°6'28"S, 41°40'13"W; samplingProtocol: Pennsylvania light trap; verbatimEventDate: 19.iv.12; individualCount: 1; sex: male; lifeStage: adult; recordedBy: Takiya, D.M.; identifiedBy: Allan Paulo Moreira dos Santos; institutionCode: DZRJ; basisOfRecord: PreservedSpecimen
- b. country: Brazil; stateProvince: Piauí; municipality: Piracuruca; locality: Parque Nacional de Sete Cidades, Riacho da Piedade; maximumElevationInMeters: 169; verbatimCoordinates: 4°6'34"S, 41°43'39"W; samplingProtocol: Pennsylvania light trap; verbatimEventDate: 19.iv.12; individualCount: 4; sex: male; lifeStage: adult; recordedBy: Takiya, D.M.; identifiedBy: Allan Paulo Moreira dos Santos; institutionCode: DZRJ; basisOfRecord: PreservedSpecimen

Genus *Ochrotrichia* Mosely, 1934

Notes: New genus record for PI.

Ochrotrichia* sp. 1*Material**

- a. country: Brazil; stateProvince: Piauí; municipality: Piracuruca; locality: Parque Nacional de Sete Cidades, Cachoeira do Riachão; maximumElevationInMeters: 171; verbatimCoordinates: 4°6'28"S, 41°40'13"W; samplingProtocol: Pennsylvania light trap; verbatimEventDate: 19.iv.12; individualCount: 1; sex: male; lifeStage: adult; recordedBy: Takiya, D.M.; identifiedBy: Allan Paulo Moreira dos Santos; institutionCode: DZRJ; basisOfRecord: PreservedSpecimen

Genus *Oxyethira* Eaton, 1873

Notes: New genus record for PI.

Oxyethira longissima* Flint, 1974*Materials**

- a. country: Brazil; stateProvince: Piauí; municipality: Piracuruca; locality: Parque Nacional de Sete Cidades, Cachoeira do Riachão; maximumElevationInMeters: 171; verbatimCoordinates: 4°6'28"S, 41°40'13"W; samplingProtocol: Pennsylvania light trap; verbatimEventDate: 18.iv.12; individualCount: 1; sex: male; lifeStage: adult; recordedBy: Takiya, D.M.; identifiedBy: Allan Paulo Moreira dos Santos; institutionCode: DZRJ; basisOfRecord: PreservedSpecimen
- b. country: Brazil; stateProvince: Piauí; municipality: Piracuruca; locality: Parque Nacional de Sete Cidades, Cachoeira do Riachão; maximumElevationInMeters: 171; verbatimCoordinates: 4°6'28"S, 41°40'13"W; samplingProtocol: Pennsylvania light trap; verbatimEventDate: 19.iv.12; individualCount: 1; sex: male; lifeStage: adult; recordedBy:

Takiya, D.M.; identifiedBy: Allan Paulo Moreira dos Santos; institutionCode: DZRJ;
basisOfRecord: PreservedSpecimen

Distribution: Suriname. Brazil: AM, PI.

Notes: New species record for Northeastern Brazil.

Oxyethira merga Kelley, 1983

Material

- a. country: Brazil; stateProvince: Piauí; municipality: Piracuruca; locality: Parque Nacional de Sete Cidades, Cachoeira do Riachão; maximumElevationInMeters: 171; verbatimCoordinates: 4°6'28"S, 41°40'13"W; samplingProtocol: Pennsylvania light trap; verbatimEventDate: 18.iv.12; individualCount: 1; sex: male; lifeStage: adult; recordedBy: Takiya, D.M.; identifiedBy: Allan Paulo Moreira dos Santos; institutionCode: DZRJ; basisOfRecord: PreservedSpecimen

Distribution: Venezuela. Brazil: RR, PI.

Notes: New species record for Northeastern Brazil.

Oxyethira spissa Kelley, 1983

Material

- a. country: Brazil; stateProvince: Piauí; municipality: Piracuruca; locality: Parque Nacional de Sete Cidades, Cachoeira do Riachão; maximumElevationInMeters: 171; verbatimCoordinates: 4°6'28"S, 41°40'13"W; samplingProtocol: Pennsylvania light trap; verbatimEventDate: 18.iv.12; individualCount: 1; sex: male; lifeStage: adult; recordedBy: Takiya, D.M.; identifiedBy: Wagner Rafael Maciel de Souza; institutionCode: DZRJ; basisOfRecord: PreservedSpecimen

Distribution: Brazil: PA, PI.

Notes: New species record for Northeastern Brazil.

*Oxyethira tica** Harris & Holzenthal, 1992

Materials

- a. country: Brazil; stateProvince: Piauí; municipality: Piracuruca; locality: Parque Nacional de Sete Cidades, Cachoeira do Riachão; maximumElevationInMeters: 171; verbatimCoordinates: 4°6'28"S, 41°40'13"W; samplingProtocol: Pennsylvania light trap; verbatimEventDate: 18.iv.12; individualCount: 1; sex: male; lifeStage: adult; recordedBy: Takiya, D.M.; identifiedBy: Allan Paulo Moreira dos Santos; institutionCode: DZRJ; basisOfRecord: PreservedSpecimen
- b. country: Brazil; stateProvince: Piauí; municipality: Piracuruca; locality: Parque Nacional de Sete Cidades, Cachoeira do Riachão; maximumElevationInMeters: 171; verbatimCoordinates: 4°6'28"S, 41°40'13"W; samplingProtocol: Pennsylvania light trap; verbatimEventDate: 19.iv.12; individualCount: 1; sex: male; lifeStage: adult; recordedBy:

- Takiya, D.M.; identifiedBy: Allan Paulo Moreira dos Santos; institutionCode: DZRJ; basisOfRecord: PreservedSpecimen
- c. country: Brazil; stateProvince: Piauí; municipality: Piracuruca; locality: Parque Nacional de Sete Cidades, Cachoeira do Riachão; maximumElevationInMeters: 171; verbatimCoordinates: 4°6'28"S, 41°40'13"W; samplingProtocol: Pennsylvania light trap; verbatimEventDate: 19.iv.12; individualCount: 2; sex: male; lifeStage: adult; recordedBy: Takiya, D.M.; identifiedBy: Allan Paulo Moreira dos Santos; institutionCode: DZRJ; basisOfRecord: PreservedSpecimen
- d. country: Brazil; stateProvince: Piauí; municipality: Piracuruca; locality: Parque Nacional de Sete Cidades, Cachoeira do Riachão; maximumElevationInMeters: 171; verbatimCoordinates: 4°6'28"S, 41°40'13"W; samplingProtocol: Pennsylvania light trap; verbatimEventDate: 20.iv.12; individualCount: 1; sex: male; lifeStage: adult; recordedBy: Takiya, D.M. | Rafael, J.A.; identifiedBy: Allan Paulo Moreira dos Santos; institutionCode: DZRJ; basisOfRecord: PreservedSpecimen

Distribution: Mexico. Honduras. Costa Rica. Panama. Guadeloupe. Dominica. Santa Lucia. Saint Vicent and the Grenadines. Granada. Trinidad and Tobago. Venezuela. Brazil: AM, PII, CEI, MG, RJ. Ecuador.

Notes: New species record for Northeastern Brazil.

***Oxyethira* sp. 1**

Materials

- a. country: Brazil; stateProvince: Piauí; municipality: Piracuruca; locality: Parque Nacional de Sete Cidades, Cachoeira do Riachão; maximumElevationInMeters: 171; verbatimCoordinates: 4°6'28"S, 41°40'13"W; samplingProtocol: Pennsylvania light trap; verbatimEventDate: 18.iv.12; individualCount: 1; sex: male; lifeStage: adult; recordedBy: Takiya, D.M.; identifiedBy: Allan Paulo Moreira dos Santos; institutionCode: DZRJ; basisOfRecord: PreservedSpecimen
- b. country: Brazil; stateProvince: Piauí; municipality: Piracuruca; locality: Parque Nacional de Sete Cidades, Riacho da Piedade; maximumElevationInMeters: 169; verbatimCoordinates: 4°6'34"S, 41°43'39"W; samplingProtocol: Pennsylvania light trap; verbatimEventDate: 19.iv.12; individualCount: 13; sex: male; lifeStage: adult; recordedBy: Takiya, D.M.; identifiedBy: Allan Paulo Moreira dos Santos; institutionCode: DZRJ; basisOfRecord: PreservedSpecimen
- c. country: Brazil; stateProvince: Piauí; municipality: Piracuruca; locality: Parque Nacional de Sete Cidades, Alojamento; maximumElevationInMeters: 193; verbatimCoordinates: 4° 5'57"S, 41°42'34"W; samplingProtocol: White sheet light trap; verbatimEventDate: 20.iv.12; individualCount: 1; sex: male; lifeStage: adult; recordedBy: Takiya, D.M.; identifiedBy: Allan Paulo Moreira dos Santos; institutionCode: DZRJ; basisOfRecord: PreservedSpecimen
- d. country: Brazil; stateProvince: Piauí; municipality: Piracuruca; locality: Parque Nacional de Sete Cidades, Alojamento; maximumElevationInMeters: 193; verbatimCoordinates: 4° 5'57"S, 41°42'34"W; samplingProtocol: White sheet light trap; verbatimEventDate: 20.iv.12; individualCount: 1; sex: female; lifeStage: adult; recordedBy: Takiya, D.M.; identifiedBy: Allan Paulo Moreira dos Santos; institutionCode: DZRJ; basisOfRecord: PreservedSpecimen

Notes: Undescribed species.

***Oxyethira* sp. 2**

Materials

- a. country: Brazil; stateProvince: Piauí; municipality: Piracuruca; locality: Parque Nacional de Sete Cidades, Poço do Bananeira; maximumElevationInMeters: 158; verbatimCoordinates: 4°5'55.8"S, 41°40'33.8"W; samplingProtocol: Pennsylvania light trap; verbatimEventDate: 11.ii.13; individualCount: 3; sex: male; lifeStage: adult; recordedBy: Santos, A.P.M. | Takiya, D.M.; identifiedBy: Allan Paulo Moreira dos Santos; institutionCode: DZRJ; basisOfRecord: PreservedSpecimen
- b. country: Brazil; stateProvince: Piauí; municipality: Piracuruca; locality: Parque Nacional de Sete Cidades, Poço do Bananeira; maximumElevationInMeters: 158; verbatimCoordinates: 4°5'55.8"S, 41°40'33.8"W; samplingProtocol: Pennsylvania light trap; verbatimEventDate: 11.ii.13; individualCount: 1; sex: female; lifeStage: adult; recordedBy: Santos, A.P.M. | Takiya, D.M.; identifiedBy: Allan Paulo Moreira dos Santos; institutionCode: DZRJ; basisOfRecord: PreservedSpecimen
- c. country: Brazil; stateProvince: Piauí; municipality: Piracuruca; locality: Parque Nacional de Sete Cidades, Riacho da Bananeira; maximumElevationInMeters: 189; verbatimCoordinates: 4°5'59"S, 41°40'48"W; samplingProtocol: Malaise intercept trap; verbatimEventDate: 19.iv.12; individualCount: 1; sex: male; lifeStage: adult; recordedBy: Rafael, J.A. | Limeira-de-Oliveira, F. | Takiya, D.M. | et al.; identifiedBy: Allan Paulo Moreira dos Santos; institutionCode: DZRJ; basisOfRecord: PreservedSpecimen
- d. country: Brazil; stateProvince: Piauí; municipality: Piracuruca; locality: Parque Nacional de Sete Cidades, Cachoeira do Riachão; maximumElevationInMeters: 171; verbatimCoordinates: 4°6'28"S, 41°40'13"W; samplingProtocol: Pennsylvania light trap; verbatimEventDate: 19.iv.12; individualCount: 4; sex: male; lifeStage: adult; recordedBy: Takiya, D.M.; identifiedBy: Allan Paulo Moreira dos Santos; institutionCode: DZRJ; basisOfRecord: PreservedSpecimen
- e. country: Brazil; stateProvince: Piauí; municipality: Piracuruca; locality: Parque Nacional de Sete Cidades, Riacho da Piedade; maximumElevationInMeters: 169; verbatimCoordinates: 4°6'34"S, 41°43'39"W; samplingProtocol: Pennsylvania light trap; verbatimEventDate: 19.iv.12; individualCount: 2; sex: male; lifeStage: adult; recordedBy: Takiya, D.M.; identifiedBy: Allan Paulo Moreira dos Santos; institutionCode: DZRJ; basisOfRecord: PreservedSpecimen

Notes: Undescribed species.

***Oxyethira* sp. 3**

Material

- a. country: Brazil; stateProvince: Piauí; municipality: Piracuruca; locality: Parque Nacional de Sete Cidades, Cachoeira do Riachão; maximumElevationInMeters: 171; verbatimCoordinates: 4°6'28"S, 41°40'13"W; samplingProtocol: Pennsylvania light trap; verbatimEventDate: 19.iv.12; individualCount: 1; sex: male; lifeStage: adult; recordedBy: Takiya, D.M.; identifiedBy: Allan Paulo Moreira dos Santos; institutionCode: DZRJ; basisOfRecord: PreservedSpecimen

Notes: Undescribed species.

***Oxyethira* sp. 4**

Material

- a. country: Brazil; stateProvince: Piauí; municipality: Piracuruca; locality: Parque Nacional de Sete Cidades, Poço do Bananeira; maximumElevationInMeters: 158; verbatimCoordinates: 4°5'55.8"S, 41°40'33.8"W; samplingProtocol: Pennsylvania light trap; verbatimEventDate: 9.ii.13; individualCount: 1; sex: male; lifeStage: adult; recordedBy: Santos, A.P.M. | Takiya, D.M.; identifiedBy: Allan Paulo Moreira dos Santos; institutionCode: DZRJ; basisOfRecord: PreservedSpecimen

Notes: Undescribed species.

***Oxyethira* sp. 5**

Materials

- a. country: Brazil; stateProvince: Piauí; municipality: Piracuruca; locality: Parque Nacional de Sete Cidades, Cachoeira do Riachão; maximumElevationInMeters: 171; verbatimCoordinates: 4°6'28"S, 41°40'13"W; samplingProtocol: Pennsylvania light trap; verbatimEventDate: 19.iv.12; individualCount: 3; sex: male; lifeStage: adult; recordedBy: Takiya, D.M.; identifiedBy: Wagner Rafael Maciel de Souza; institutionCode: DZRJ; basisOfRecord: PreservedSpecimen
- b. country: Brazil; stateProvince: Piauí; municipality: Piracuruca; locality: Parque Nacional de Sete Cidades, Riacho da Piedade; maximumElevationInMeters: 169; verbatimCoordinates: 4°6'34"S, 41°43'39"W; samplingProtocol: Pennsylvania light trap; verbatimEventDate: 19.iv.12; individualCount: 1; sex: male; lifeStage: adult; recordedBy: Takiya, D.M.; identifiedBy: Allan Paulo Moreira dos Santos; institutionCode: DZRJ; basisOfRecord: PreservedSpecimen

Notes: Undescribed species.

Family Leptoceridae

Genus *Nectopsyche* Müller, 1879

***Nectopsyche* cf. *multilineata* Flint, 1983**

Material

- a. country: Brazil; stateProvince: Piauí; municipality: Piracuruca; locality: Parque Nacional de Sete Cidades, Centro de visitantes; maximumElevationInMeters: 202; verbatimCoordinates: 4°6'20"S, 41°41'52"W; samplingProtocol: White sheet light trap; verbatimEventDate: 19.iv.12; individualCount: 2; sex: female; lifeStage: adult; recordedBy: Takiya, D.M.; identifiedBy: Ana Lucia Henriques Oliveira; institutionCode: DZRJ; basisOfRecord: PreservedSpecimen

Distribution: Venezuela. Brazil: RR, PII. Argentina.

Notes: if confirmed, new species record for Northeastern Brazil.

***Nectopsyche muhni* Flint, 1983**

Materials

- a. country: Brazil; stateProvince: Piauí; municipality: Piracuruca; locality: Parque Nacional de Sete Cidades, Cachoeira do Riachão; maximumElevationInMeters: 171; verbatimCoordinates: 4°6'28"S, 41°40'13"W; samplingProtocol: Pennsylvania light trap; verbatimEventDate: 18.iv.12; individualCount: 1; sex: male; lifeStage: adult; recordedBy: Takiya, D.M.; identifiedBy: Ana Lucia Henriques Oliveira; institutionCode: DZRJ; basisOfRecord: PreservedSpecimen
- b. country: Brazil; stateProvince: Piauí; municipality: Piracuruca; locality: Parque Nacional de Sete Cidades, Cachoeira do Riachão; maximumElevationInMeters: 171; verbatimCoordinates: 4°6'28"S, 41°40'13"W; samplingProtocol: Pennsylvania light trap; verbatimEventDate: 18.iv.12; individualCount: 7; sex: male; lifeStage: adult; recordedBy: Takiya, D.M.; identifiedBy: Allan Paulo Moreira dos Santos; institutionCode: DZRJ; basisOfRecord: PreservedSpecimen
- c. country: Brazil; stateProvince: Piauí; municipality: Piracuruca; locality: Parque Nacional de Sete Cidades, Cachoeira do Riachão; maximumElevationInMeters: 171; verbatimCoordinates: 4°6'28"S, 41°40'13"W; samplingProtocol: Pennsylvania light trap; verbatimEventDate: 18.iv.12; individualCount: 8; sex: male; lifeStage: adult; recordedBy: Takiya, D.M.; identifiedBy: Ana Lucia Henriques Oliveira; institutionCode: DZRJ; basisOfRecord: PreservedSpecimen
- d. country: Brazil; stateProvince: Piauí; municipality: Piracuruca; locality: Parque Nacional de Sete Cidades, Cachoeira do Riachão; maximumElevationInMeters: 171; verbatimCoordinates: 4°6'28"S, 41°40'13"W; samplingProtocol: Pennsylvania light trap; verbatimEventDate: 18.iv.12; individualCount: 3; sex: male; lifeStage: adult; recordedBy: Takiya, D.M.; identifiedBy: Ana Lucia Henriques Oliveira; institutionCode: DZRJ; basisOfRecord: PreservedSpecimen
- e. country: Brazil; stateProvince: Piauí; municipality: Piracuruca; locality: Parque Nacional de Sete Cidades, Cachoeira do Riachão; maximumElevationInMeters: 171; verbatimCoordinates: 4°6'28"S, 41°40'13"W; samplingProtocol: Pennsylvania light trap; verbatimEventDate: 18.iv.12; individualCount: 8; sex: male; lifeStage: adult; recordedBy: Takiya, D.M.; identifiedBy: Ana Lucia Henriques Oliveira; institutionCode: DZRJ; basisOfRecord: PreservedSpecimen
- f. country: Brazil; stateProvince: Piauí; municipality: Piracuruca; locality: Parque Nacional de Sete Cidades, Riacho da Piedade; maximumElevationInMeters: 169; verbatimCoordinates: 4°6'34"S, 41°43'39"W; samplingProtocol: Pennsylvania light trap; verbatimEventDate: 19.iv.12; individualCount: 1; sex: male; lifeStage: adult; recordedBy: Takiya, D.M.; identifiedBy: Ana Lucia Henriques Oliveira; institutionCode: DZRJ; basisOfRecord: PreservedSpecimen

Distribution: Venezuela. Guyana. Suriname. Brazil: RR, PII, MG, SP, RJ. Ecuador. Peru. Bolivia. Paraguay. Argentina.

Notes: New species record for Northeastern Brazil.

Nectopsyche* sp.*Materials**

- a. country: Brazil; stateProvince: Piauí; municipality: Piracuruca; locality: Parque Nacional de Sete Cidades, Alojamento; maximumElevationInMeters: 193; verbatimCoordinates: 4° 5'57"S, 41°42'34"W; samplingProtocol: White sheet light trap; verbatimEventDate: 20.iv.12; individualCount: 1; sex: male; lifeStage: adult; recordedBy: Takiya, D.M.; identifiedBy: Allan Paulo Moreira dos Santos; institutionCode: DZRJ; basisOfRecord: PreservedSpecimen
- b. country: Brazil; stateProvince: Piauí; municipality: Piracuruca; locality: Parque Nacional de Sete Cidades, Alojamento; maximumElevationInMeters: 193; verbatimCoordinates: 4° 5'57"S, 41°42'34"W; samplingProtocol: White sheet light trap; verbatimEventDate: 20.iv.12; individualCount: 1; sex: male; lifeStage: adult; recordedBy: Takiya, D.M.; identifiedBy: Ana Lucia Henriques Oliveira; institutionCode: DZRJ; basisOfRecord: PreservedSpecimen

Notes: Undescribed species.

Genus *Oecetis* McLachlan, 1877***Oecetis* sp. 1****Material**

- a. country: Brazil; stateProvince: Piauí; municipality: Piracuruca; locality: Parque Nacional de Sete Cidades, Cachoeira do Riachão; maximumElevationInMeters: 171; verbatimCoordinates: 4°6'28"S, 41°40'13"W; samplingProtocol: Pennsylvania light trap; verbatimEventDate: 18.iv.12; individualCount: 1; sex: male; lifeStage: adult; recordedBy: Takiya, D.M.; identifiedBy: Ana Lucia Henriques Oliveira; institutionCode: DZRJ; basisOfRecord: PreservedSpecimen

Notes: Undescribed species.

Oecetis connata* Flint, 1974*Materials**

- a. country: Brazil; stateProvince: Piauí; municipality: Piracuruca; locality: Parque Nacional de Sete Cidades, Riacho da Bananeira; maximumElevationInMeters: 189; verbatimCoordinates: 4°5'59"S, 41°40'48"W; samplingProtocol: Pennsylvania light trap; verbatimEventDate: 18.iv.12; individualCount: 4; sex: male; lifeStage: adult; recordedBy: Takiya, D.M.; identifiedBy: Ana Lucia Henriques Oliveira; institutionCode: DZRJ; basisOfRecord: PreservedSpecimen
- b. country: Brazil; stateProvince: Piauí; municipality: Piracuruca; locality: Parque Nacional de Sete Cidades, Riacho da Bananeira; maximumElevationInMeters: 189; verbatimCoordinates: 4°5'59"S, 41°40'48"W; samplingProtocol: Pennsylvania light trap; verbatimEventDate: 18.iv.12; individualCount: 1; sex: female; lifeStage: adult; recordedBy: Takiya, D.M.; identifiedBy: Ana Lucia Henriques Oliveira; institutionCode: DZRJ; basisOfRecord: PreservedSpecimen

- c. country: Brazil; stateProvince: Piauí; municipality: Piracuruca; locality: Parque Nacional de Sete Cidades, Riacho da Bananeira; maximumElevationInMeters: 189; verbatimCoordinates: 4°5'59"S, 41°40'48"W; samplingProtocol: Malaise intercept trap; verbatimEventDate: 18.iv.12; individualCount: 2; sex: male; lifeStage: adult; recordedBy: Rafael, J.A. | Limeira-de-Oliveira, F. | Takiya, D.M. | et al.; identifiedBy: Ana Lucia Henriques Oliveira; institutionCode: DZRJ; basisOfRecord: PreservedSpecimen
- d. country: Brazil; stateProvince: Piauí; municipality: Piracuruca; locality: Parque Nacional de Sete Cidades, Cachoeira do Riachão; maximumElevationInMeters: 171; verbatimCoordinates: 4°6'28"S, 41°40'13"W; samplingProtocol: Pennsylvania light trap; verbatimEventDate: 18.iv.12; individualCount: 3; sex: male; lifeStage: adult; recordedBy: Takiya, D.M.; identifiedBy: Ana Lucia Henriques Oliveira; institutionCode: DZRJ; basisOfRecord: PreservedSpecimen
- e. country: Brazil; stateProvince: Piauí; municipality: Piracuruca; locality: Parque Nacional de Sete Cidades, Cachoeira do Riachão; maximumElevationInMeters: 171; verbatimCoordinates: 4°6'28"S, 41°40'13"W; samplingProtocol: Pennsylvania light trap; verbatimEventDate: 18.iv.12; individualCount: 5; sex: female; lifeStage: adult; recordedBy: Takiya, D.M.; identifiedBy: Ana Lucia Henriques Oliveira; institutionCode: DZRJ; basisOfRecord: PreservedSpecimen
- f. country: Brazil; stateProvince: Piauí; municipality: Piracuruca; locality: Parque Nacional de Sete Cidades, Cachoeira do Riachão; maximumElevationInMeters: 171; verbatimCoordinates: 4°6'28"S, 41°40'13"W; samplingProtocol: Pennsylvania light trap; verbatimEventDate: 18.iv.12; individualCount: 1; sex: male; lifeStage: adult; recordedBy: Takiya, D.M.; identifiedBy: Ana Lucia Henriques Oliveira; institutionCode: DZRJ; basisOfRecord: PreservedSpecimen
- g. country: Brazil; stateProvince: Piauí; municipality: Piracuruca; locality: Parque Nacional de Sete Cidades, Cachoeira do Riachão; maximumElevationInMeters: 171; verbatimCoordinates: 4°6'28"S, 41°40'13"W; samplingProtocol: Pennsylvania light trap; verbatimEventDate: 18.iv.12; individualCount: 3; sex: female; lifeStage: adult; recordedBy: Takiya, D.M.; identifiedBy: Ana Lucia Henriques Oliveira; institutionCode: DZRJ; basisOfRecord: PreservedSpecimen
- h. country: Brazil; stateProvince: Piauí; municipality: Piracuruca; locality: Parque Nacional de Sete Cidades, Alojamento; maximumElevationInMeters: 193; verbatimCoordinates: 4°5'57"S, 41°42'34"W; samplingProtocol: White sheet light trap; verbatimEventDate: 18.iv.12; individualCount: 1; sex: female; lifeStage: adult; recordedBy: Takiya, D.M.; identifiedBy: Ana Lucia Henriques Oliveira; institutionCode: DZRJ; basisOfRecord: PreservedSpecimen
- i. country: Brazil; stateProvince: Piauí; municipality: Piracuruca; locality: Parque Nacional de Sete Cidades, Riacho da Piedade; maximumElevationInMeters: 169; verbatimCoordinates: 4°6'34"S, 41°43'39"W; samplingProtocol: Malaise intercept trap; verbatimEventDate: 18.iv.12; individualCount: 1; sex: male; lifeStage: adult; recordedBy: Rafael, J.A. | Limeira-de-Oliveira, F. | Takiya, D.M. | et al.; identifiedBy: Ana Lucia Henriques Oliveira; institutionCode: DZRJ; basisOfRecord: PreservedSpecimen
- j. country: Brazil; stateProvince: Piauí; municipality: Piracuruca; locality: Parque Nacional de Sete Cidades, Riacho da Piedade; maximumElevationInMeters: 169; verbatimCoordinates: 4°6'34"S, 41°43'39"W; samplingProtocol: Malaise intercept trap; verbatimEventDate: 18.iv.12; individualCount: 1; sex: female; lifeStage: adult; recordedBy: Rafael, J.A. | Limeira-de-Oliveira, F. | Takiya, D.M. | et al.; identifiedBy: Ana Lucia Henriques Oliveira; institutionCode: DZRJ; basisOfRecord: PreservedSpecimen
- k. country: Brazil; stateProvince: Piauí; municipality: Piracuruca; locality: Parque Nacional de Sete Cidades, Riacho da Bananeira; maximumElevationInMeters: 189;

- verbatimCoordinates: 4°5'59"S, 41°40'48"W; samplingProtocol: Malaise intercept trap; verbatimEventDate: 19.iv.12; individualCount: 1; sex: male; lifeStage: adult; recordedBy: Rafael, J.A. | Limeira-de-Oliveira, F. | Takiya, D.M. | et al.; identifiedBy: Ana Lucia Henriques Oliveira; institutionCode: DZRJ; basisOfRecord: PreservedSpecimen
- i. country: Brazil; stateProvince: Piauí; municipality: Piracuruca; locality: Parque Nacional de Sete Cidades, Riacho da Bananeira; maximumElevationInMeters: 189; verbatimCoordinates: 4°5'59"S, 41°40'48"W; samplingProtocol: Malaise intercept trap; verbatimEventDate: 19.iv.12; individualCount: 1; sex: female; lifeStage: adult; recordedBy: Rafael, J.A. | Limeira-de-Oliveira, F. | Takiya, D.M. | et al.; identifiedBy: Ana Lucia Henriques Oliveira; institutionCode: DZRJ; basisOfRecord: PreservedSpecimen
- m. country: Brazil; stateProvince: Piauí; municipality: Piracuruca; locality: Parque Nacional de Sete Cidades, Riacho da Bananeira; maximumElevationInMeters: 189; verbatimCoordinates: 4°5'59"S, 41°40'48"W; samplingProtocol: Malaise intercept trap; verbatimEventDate: 19.iv.12; individualCount: 2; sex: male; lifeStage: adult; recordedBy: Rafael, J.A. | Limeira-de-Oliveira, F. | Takiya, D.M. | et al.; identifiedBy: Ana Lucia Henriques Oliveira; institutionCode: DZRJ; basisOfRecord: PreservedSpecimen
- n. country: Brazil; stateProvince: Piauí; municipality: Piracuruca; locality: Parque Nacional de Sete Cidades, Riacho da Piedade; maximumElevationInMeters: 169; verbatimCoordinates: 4°6'34"S, 41°43'39"W; samplingProtocol: Pennsylvania light trap; verbatimEventDate: 19.iv.12; individualCount: 4; sex: male; lifeStage: adult; recordedBy: Takiya, D.M.; identifiedBy: Ana Lucia Henriques Oliveira; institutionCode: DZRJ; basisOfRecord: PreservedSpecimen
- o. country: Brazil; stateProvince: Piauí; municipality: Piracuruca; locality: Parque Nacional de Sete Cidades, Riacho da Piedade; maximumElevationInMeters: 169; verbatimCoordinates: 4°6'34"S, 41°43'39"W; samplingProtocol: Pennsylvania light trap; verbatimEventDate: 19.iv.12; individualCount: 1; sex: female; lifeStage: adult; recordedBy: Takiya, D.M.; identifiedBy: Ana Lucia Henriques Oliveira; institutionCode: DZRJ; basisOfRecord: PreservedSpecimen
- p. country: Brazil; stateProvince: Piauí; municipality: Piracuruca; locality: Parque Nacional de Sete Cidades, Alojamento; maximumElevationInMeters: 193; verbatimCoordinates: 4°5'57"S, 41°42'34"W; samplingProtocol: White sheet light trap; verbatimEventDate: 20.iv.12; individualCount: 38; sex: male; lifeStage: adult; recordedBy: Takiya, D.M.; identifiedBy: Ana Lucia Henriques Oliveira; institutionCode: DZRJ; basisOfRecord: PreservedSpecimen
- q. country: Brazil; stateProvince: Piauí; municipality: Piracuruca; locality: Parque Nacional de Sete Cidades, Alojamento; maximumElevationInMeters: 193; verbatimCoordinates: 4°5'57"S, 41°42'34"W; samplingProtocol: White sheet light trap; verbatimEventDate: 20.iv.12; individualCount: 15; sex: female; lifeStage: adult; recordedBy: Takiya, D.M.; identifiedBy: Ana Lucia Henriques Oliveira; institutionCode: DZRJ; basisOfRecord: PreservedSpecimen
- r. country: Brazil; stateProvince: Piauí; municipality: Piracuruca; locality: Parque Nacional de Sete Cidades, Riacho da Piedade; maximumElevationInMeters: 169; verbatimCoordinates: 4°6'34"S, 41°43'39"W; samplingProtocol: Malaise intercept trap; verbatimEventDate: 21.iv.12; individualCount: 2; sex: male; lifeStage: adult; recordedBy: Rafael, J.A. | Limeira-de-Oliveira, F. | Takiya, D.M. | et al.; identifiedBy: Ana Lucia Henriques Oliveira; institutionCode: DZRJ; basisOfRecord: PreservedSpecimen
- s. country: Brazil; stateProvince: Piauí; municipality: Piracuruca; locality: Parque Nacional de Sete Cidades, Riacho da Piedade; maximumElevationInMeters: 169; verbatimCoordinates: 4°6'34"S, 41°43'39"W; samplingProtocol: Malaise intercept trap; verbatimEventDate: 21.iv.12; individualCount: 4; sex: female; lifeStage: adult; recordedBy:

Rafael, J.A. | Limeira-de-Oliveira, F. | Takiya, D.M. | et al.; identifiedBy: Ana Lucia Henriques Oliveira; institutionCode: DZRJ; basisOfRecord: PreservedSpecimen

Distribution: Guyana. Suriname. Brazil: PA, AM, PI, MT, BA.

Notes: Species firstly recorded from PI in Henriques-Oliveira et al. 2014.

Family Philopotamidae

Notes: New family record for PI.

Genus *Chimarra* Stephens, 1829

Notes: New genus record for PI.

Chimarra (Chimarra) sp. 1

Materials

- a. country: Brazil; stateProvince: Piauí; municipality: Piracuruca; locality: Parque Nacional de Sete Cidades, Cachoeira do Riachão; maximumElevationInMeters: 171; verbatimCoordinates: 4°6'28"S, 41°40'13"W; samplingProtocol: Pennsylvania light trap; verbatimEventDate: 18.iv.12; individualCount: 2; sex: male; lifeStage: adult; recordedBy: Takiya, D.M.; identifiedBy: Allan Paulo Moreira dos Santos; institutionCode: DZRJ; basisOfRecord: PreservedSpecimen
- b. country: Brazil; stateProvince: Piauí; municipality: Piracuruca; locality: Parque Nacional de Sete Cidades, Cachoeira do Riachão; maximumElevationInMeters: 171; verbatimCoordinates: 4°6'28"S, 41°40'13"W; samplingProtocol: Malaise intercept trap; verbatimEventDate: 18.iv.12; individualCount: 1; sex: male; lifeStage: adult; recordedBy: Rafael, J.A. | Limeira-de-Oliveira, F. | Takiya, D.M. | et al.; identifiedBy: Allan Paulo Moreira dos Santos; institutionCode: DZRJ; basisOfRecord: PreservedSpecimen

Notes: Undescribed species.

Chimarra (Chimarra) sp. 2

Materials

- a. country: Brazil; stateProvince: Piauí; municipality: Piracuruca; locality: Parque Nacional de Sete Cidades, Riacho da Piedade; maximumElevationInMeters: 169; verbatimCoordinates: 4°6'34"S, 41°43'39"W; samplingProtocol: Malaise intercept trap; verbatimEventDate: 18.iv.12; individualCount: 1; sex: male; lifeStage: adult; recordedBy: Rafael, J.A. | Limeira-de-Oliveira, F. | Takiya, D.M. | et al.; identifiedBy: Allan Paulo Moreira dos Santos; institutionCode: DZRJ; basisOfRecord: PreservedSpecimen
- b. country: Brazil; stateProvince: Piauí; municipality: Piracuruca; locality: Parque Nacional de Sete Cidades, Cachoeira do Riachão; maximumElevationInMeters: 171; verbatimCoordinates: 4°6'28"S, 41°40'13"W; samplingProtocol: Pennsylvania light trap; verbatimEventDate: 19.iv.12; individualCount: 1; sex: male; lifeStage: adult; recordedBy: Takiya, D.M.; identifiedBy: Allan Paulo Moreira dos Santos; institutionCode: DZRJ; basisOfRecord: PreservedSpecimen

Notes: Undescribed species.

Chimarra (Chimarra) sp. 3

Materials

- a. country: Brazil; stateProvince: Piauí; municipality: Piracuruca; locality: Parque Nacional de Sete Cidades, Olho d'água Piscina do Bacuri; maximumElevationInMeters: 171; verbatimCoordinates: 4°6'1.2"S, 41°42'38.8"W; samplingProtocol: White sheet light trap; verbatimEventDate: 18.iv.12; individualCount: 1; sex: male; lifeStage: adult; recordedBy: Takiya, D.M.; identifiedBy: Allan Paulo Moreira dos Santos; institutionCode: DZRJ; basisOfRecord: PreservedSpecimen
- b. country: Brazil; stateProvince: Piauí; municipality: Piracuruca; locality: Parque Nacional de Sete Cidades, Olho d'água Piscina do Bacuri; maximumElevationInMeters: 171; verbatimCoordinates: 4°6'1.2"S, 41°42'38.8"W; samplingProtocol: White sheet light trap; verbatimEventDate: 18.iv.12; individualCount: 1; sex: female; lifeStage: adult; recordedBy: Takiya, D.M.; identifiedBy: Allan Paulo Moreira dos Santos; institutionCode: DZRJ; basisOfRecord: PreservedSpecimen
- c. country: Brazil; stateProvince: Piauí; municipality: Piracuruca; locality: Parque Nacional de Sete Cidades, Cachoeira do Riachão; maximumElevationInMeters: 171; verbatimCoordinates: 4°6'28"S, 41°40'13"W; samplingProtocol: Pennsylvania light trap; verbatimEventDate: 19.iv.12; individualCount: 2; sex: male; lifeStage: adult; recordedBy: Takiya, D.M.; identifiedBy: Allan Paulo Moreira dos Santos; institutionCode: DZRJ; basisOfRecord: PreservedSpecimen
- d. country: Brazil; stateProvince: Piauí; municipality: Piracuruca; locality: Parque Nacional de Sete Cidades, Centro de visitantes; maximumElevationInMeters: 202; verbatimCoordinates: 4°6'20"S, 41°41'52"W; samplingProtocol: White sheet light trap; verbatimEventDate: 19.iv.12; individualCount: 2; sex: male; lifeStage: adult; recordedBy: Takiya, D.M.; identifiedBy: Allan Paulo Moreira dos Santos; institutionCode: DZRJ; basisOfRecord: PreservedSpecimen

Notes: Undescribed species.

***Chimarra (Curgia) jugescens* Flint, 1998**

Materials

- a. country: Brazil; stateProvince: Piauí; municipality: Piracuruca; locality: Parque Nacional de Sete Cidades, Riacho da Bananeira; maximumElevationInMeters: 189; verbatimCoordinates: 4°5'59"S, 41°40'48"W; samplingProtocol: Malaise intercept trap; verbatimEventDate: 18.iv.12; individualCount: 1; sex: male; lifeStage: adult; recordedBy: Rafael, J.A. | Limeira-de-Oliveira, F. | Takiya, D.M. | et al.; identifiedBy: Allan Paulo Moreira dos Santos; institutionCode: DZRJ; basisOfRecord: PreservedSpecimen
- b. country: Brazil; stateProvince: Piauí; municipality: Piracuruca; locality: Parque Nacional de Sete Cidades, Cachoeira do Riachão; maximumElevationInMeters: 171; verbatimCoordinates: 4°6'28"S, 41°40'13"W; samplingProtocol: Malaise intercept trap; verbatimEventDate: 18.iv.12; individualCount: 2; sex: male; lifeStage: adult; recordedBy: Rafael, J.A. | Limeira-de-Oliveira, F. | Takiya, D.M. | et al.; identifiedBy: Allan Paulo Moreira dos Santos; institutionCode: DZRJ; basisOfRecord: PreservedSpecimen

- c. country: Brazil; stateProvince: Piauí; municipality: Piracuruca; locality: Parque Nacional de Sete Cidades, Riacho da Bananeira; maximumElevationInMeters: 189; verbatimCoordinates: 4°5'59"S, 41°40'48"W; samplingProtocol: Malaise intercept trap; verbatimEventDate: 19.iv.12; individualCount: 3; sex: male; lifeStage: adult; recordedBy: Rafael, J.A. | Limeira-de-Oliveira, F. | Takiya, D.M. | et al.; identifiedBy: Allan Paulo Moreira dos Santos; institutionCode: DZRJ; basisOfRecord: PreservedSpecimen
- d. country: Brazil; stateProvince: Piauí; municipality: Piracuruca; locality: Parque Nacional de Sete Cidades, Riacho da Bananeira; maximumElevationInMeters: 189; verbatimCoordinates: 4°5'59"S, 41°40'48"W; samplingProtocol: Malaise intercept trap; verbatimEventDate: 19.iv.12; individualCount: 3; sex: female; lifeStage: adult; recordedBy: Rafael, J.A. | Limeira-de-Oliveira, F. | Takiya, D.M. | et al.; identifiedBy: Allan Paulo Moreira dos Santos; institutionCode: DZRJ; basisOfRecord: PreservedSpecimen

Distribution: Brazil: PA, AM, PII.

Notes: New species record for Northeastern Brazil.

Family Polycentropodidae

Notes: New family record for PI.

Genus *Cernotina* Ross, 1938

Notes: New genus record for PI.

Cernotina sp. 1

Materials

- a. country: Brazil; stateProvince: Piauí; municipality: Piracuruca; locality: Parque Nacional de Sete Cidades, Riacho da Piedade; maximumElevationInMeters: 169; verbatimCoordinates: 4°6'34"S, 41°43'39"W; samplingProtocol: Malaise intercept trap; verbatimEventDate: 18.iv.12; individualCount: 1; sex: male; lifeStage: adult; recordedBy: Rafael, J.A. | Limeira-de-Oliveira, F. | Takiya, D.M. | et al.; identifiedBy: Allan Paulo Moreira dos Santos; institutionCode: DZRJ; basisOfRecord: PreservedSpecimen
- b. country: Brazil; stateProvince: Piauí; municipality: Piracuruca; locality: Parque Nacional de Sete Cidades, Riacho da Piedade; maximumElevationInMeters: 169; verbatimCoordinates: 4°6'34"S, 41°43'39"W; samplingProtocol: Pennsylvania light trap; verbatimEventDate: 19.iv.12; individualCount: 1; sex: male; lifeStage: adult; recordedBy: Takiya, D.M.; identifiedBy: Allan Paulo Moreira dos Santos; institutionCode: DZRJ; basisOfRecord: PreservedSpecimen
- c. country: Brazil; stateProvince: Piauí; municipality: Piracuruca; locality: Parque Nacional de Sete Cidades, Riacho da Piedade; maximumElevationInMeters: 169; verbatimCoordinates: 4°6'34"S, 41°43'39"W; samplingProtocol: Pennsylvania light trap; verbatimEventDate: 19.iv.12; individualCount: 1; sex: female; lifeStage: adult; recordedBy: Takiya, D.M.; identifiedBy: Allan Paulo Moreira dos Santos; institutionCode: DZRJ; basisOfRecord: PreservedSpecimen
- d. country: Brazil; stateProvince: Piauí; municipality: Piracuruca; locality: Parque Nacional de Sete Cidades, Riacho da Piedade; maximumElevationInMeters: 169; verbatimCoordinates: 4°6'34"S, 41°43'39"W; samplingProtocol: Malaise intercept trap;

verbatimEventDate: 21.iv.12; individualCount: 4; sex: male; lifeStage: adult; recordedBy: Rafael, J.A. | Limeira-de-Oliveira, F. | Takiya, D.M. | et al.; identifiedBy: Allan Paulo Moreira dos Santos; institutionCode: DZRJ; basisOfRecord: PreservedSpecimen

Cernotina* sp. 2

Materials

- a. country: Brazil; stateProvince: Piauí; municipality: Piracuruca; locality: Parque Nacional de Sete Cidades, Riacho da Piedade; maximumElevationInMeters: 169; verbatimCoordinates: 4°6'34"S, 41°43'39"W; samplingProtocol: Malaise intercept trap; verbatimEventDate: 18.iv.12; individualCount: 1; sex: male; lifeStage: adult; recordedBy: Rafael, J.A. | Limeira-de-Oliveira, F. | Takiya, D.M. | et al.; identifiedBy: Allan Paulo Moreira dos Santos; institutionCode: DZRJ; basisOfRecord: PreservedSpecimen
- b. country: Brazil; stateProvince: Piauí; municipality: Piracuruca; locality: Parque Nacional de Sete Cidades, Riacho da Piedade; maximumElevationInMeters: 169; verbatimCoordinates: 4°6'34"S, 41°43'39"W; samplingProtocol: Malaise intercept trap; verbatimEventDate: 21.iv.12; individualCount: 2; sex: male; lifeStage: adult; recordedBy: Rafael, J.A. | Limeira-de-Oliveira, F. | Takiya, D.M. | et al.; identifiedBy: Allan Paulo Moreira dos Santos; institutionCode: DZRJ; basisOfRecord: PreservedSpecimen
- c. country: Brazil; stateProvince: Piauí; municipality: Piracuruca; locality: Parque Nacional de Sete Cidades, Riacho da Piedade; maximumElevationInMeters: 169; verbatimCoordinates: 4°6'34"S, 41°43'39"W; samplingProtocol: Malaise intercept trap; verbatimEventDate: 21.iv.12; individualCount: 2; sex: female; lifeStage: adult; recordedBy: Rafael, J.A. | Limeira-de-Oliveira, F. | Takiya, D.M. | et al.; identifiedBy: Allan Paulo Moreira dos Santos; institutionCode: DZRJ; basisOfRecord: PreservedSpecimen
- d. country: Brazil; stateProvince: Piauí; municipality: Piracuruca; locality: Parque Nacional de Sete Cidades, Riacho da Piedade; maximumElevationInMeters: 169; verbatimCoordinates: 4°6'34"S, 41°43'39"W; samplingProtocol: Malaise intercept trap; verbatimEventDate: 21.iv.12; individualCount: 4; sex: male; lifeStage: adult; recordedBy: Rafael, J.A. | Limeira-de-Oliveira, F. | Takiya, D.M. | et al.; identifiedBy: Allan Paulo Moreira dos Santos; institutionCode: DZRJ; basisOfRecord: PreservedSpecimen
- e. country: Brazil; stateProvince: Piauí; municipality: Piracuruca; locality: Parque Nacional de Sete Cidades, Riacho da Piedade; maximumElevationInMeters: 169; verbatimCoordinates: 4°6'34"S, 41°43'39"W; samplingProtocol: Malaise intercept trap; verbatimEventDate: 21.iv.12; individualCount: 3; sex: female; lifeStage: adult; recordedBy: Rafael, J.A. | Limeira-de-Oliveira, F. | Takiya, D.M. | et al.; identifiedBy: Allan Paulo Moreira dos Santos; institutionCode: DZRJ; basisOfRecord: PreservedSpecimen
- f. country: Brazil; stateProvince: Piauí; municipality: Piracuruca; locality: Parque Nacional de Sete Cidades, Riacho da Piedade; maximumElevationInMeters: 169; verbatimCoordinates: 4°6'34"S, 41°43'39"W; samplingProtocol: Malaise intercept trap; verbatimEventDate: 21.iv.12; individualCount: 67; sex: male; lifeStage: adult; recordedBy: Rafael, J.A. | Limeira-de-Oliveira, F. | Takiya, D.M. | et al.; identifiedBy: Allan Paulo Moreira dos Santos; institutionCode: DZRJ; basisOfRecord: PreservedSpecimen

Genus *Cynrellus* Banks, 1913

Notes: New genus record for PI.

Cynrellus fraternus (Banks, 1915)

Materials

- a. country: Brazil; stateProvince: Piauí; municipality: Piracuruca; locality: Parque Nacional de Sete Cidades, Cachoeira do Riachão; maximumElevationInMeters: 171; verbatimCoordinates: 4°6'28"S, 41°40'13"W; samplingProtocol: Pennsylvania light trap; verbatimEventDate: 10.ii.13; individualCount: 1; sex: male; lifeStage: adult; recordedBy: Santos, A.P.M. | Takiya, D.M.; identifiedBy: Allan Paulo Moreira dos Santos; institutionCode: DZRJ; basisOfRecord: PreservedSpecimen
- b. country: Brazil; stateProvince: Piauí; municipality: Piracuruca; locality: Parque Nacional de Sete Cidades, Cachoeira do Riachão; maximumElevationInMeters: 171; verbatimCoordinates: 4°6'28"S, 41°40'13"W; samplingProtocol: Pennsylvania light trap; verbatimEventDate: 10.ii.13; individualCount: 5; sex: female; lifeStage: adult; recordedBy: Santos, A.P.M. | Takiya, D.M.; identifiedBy: Allan Paulo Moreira dos Santos; institutionCode: DZRJ; basisOfRecord: PreservedSpecimen
- c. country: Brazil; stateProvince: Piauí; municipality: Piracuruca; locality: Parque Nacional de Sete Cidades, Poço do Bananeira; maximumElevationInMeters: 158; verbatimCoordinates: 4°5'55.8"S, 41°40'33.8"W; samplingProtocol: Pennsylvania light trap; verbatimEventDate: 10.ii.13; individualCount: 8; sex: male; lifeStage: adult; recordedBy: Santos, A.P.M. | Takiya, D.M.; identifiedBy: Allan Paulo Moreira dos Santos; institutionCode: DZRJ; basisOfRecord: PreservedSpecimen
- d. country: Brazil; stateProvince: Piauí; municipality: Piracuruca; locality: Parque Nacional de Sete Cidades, Poço do Bananeira; maximumElevationInMeters: 158; verbatimCoordinates: 4°5'55.8"S, 41°40'33.8"W; samplingProtocol: Pennsylvania light trap; verbatimEventDate: 10.ii.13; individualCount: 2; sex: female; lifeStage: adult; recordedBy: Santos, A.P.M. | Takiya, D.M.; identifiedBy: Allan Paulo Moreira dos Santos; institutionCode: DZRJ; basisOfRecord: PreservedSpecimen
- e. country: Brazil; stateProvince: Piauí; municipality: Piracuruca; locality: Parque Nacional de Sete Cidades, Riacho da Bananeira; maximumElevationInMeters: 189; verbatimCoordinates: 4°5'59"S, 41°40'48"W; samplingProtocol: Pennsylvania light trap; verbatimEventDate: 18.iv.12; individualCount: 2; sex: male; lifeStage: adult; recordedBy: Takiya, D.M.; identifiedBy: Allan Paulo Moreira dos Santos; institutionCode: DZRJ; basisOfRecord: PreservedSpecimen
- f. country: Brazil; stateProvince: Piauí; municipality: Piracuruca; locality: Parque Nacional de Sete Cidades, Riacho da Bananeira; maximumElevationInMeters: 189; verbatimCoordinates: 4°5'59"S, 41°40'48"W; samplingProtocol: Pennsylvania light trap; verbatimEventDate: 18.iv.12; individualCount: 2; sex: female; lifeStage: adult; recordedBy: Takiya, D.M.; identifiedBy: Allan Paulo Moreira dos Santos; institutionCode: DZRJ; basisOfRecord: PreservedSpecimen
- g. country: Brazil; stateProvince: Piauí; municipality: Piracuruca; locality: Parque Nacional de Sete Cidades, Riacho da Bananeira; maximumElevationInMeters: 189; verbatimCoordinates: 4°5'59"S, 41°40'48"W; samplingProtocol: Malaise intercept trap; verbatimEventDate: 19.iv.12; individualCount: 5; sex: male; lifeStage: adult; recordedBy: Rafael, J.A. | Limeira-de-Oliveira, F. | Takiya, D.M. | et al.; identifiedBy: Allan Paulo Moreira dos Santos; institutionCode: DZRJ; basisOfRecord: PreservedSpecimen

- h. country: Brazil; stateProvince: Piauí; municipality: Piracuruca; locality: Parque Nacional de Sete Cidades, Riacho da Bananeira; maximumElevationInMeters: 189; verbatimCoordinates: 4°5'59"S, 41°40'48"W; samplingProtocol: Malaise intercept trap; verbatimEventDate: 19.iv.12; individualCount: 1; sex: female; lifeStage: adult; recordedBy: Rafael, J.A. | Limeira-de-Oliveira, F. | Takiya, D.M. | et al.; identifiedBy: Allan Paulo Moreira dos Santos; institutionCode: DZRJ; basisOfRecord: PreservedSpecimen
- i. country: Brazil; stateProvince: Piauí; municipality: Piracuruca; locality: Parque Nacional de Sete Cidades, Cachoeira do Riachão; maximumElevationInMeters: 171; verbatimCoordinates: 4°6'28"S, 41°40'13"W; samplingProtocol: Pennsylvania light trap; verbatimEventDate: 8.ii.13; individualCount: 1; sex: male; lifeStage: adult; recordedBy: Santos, A.P.M. | Takiya, D.M.; identifiedBy: Allan Paulo Moreira dos Santos; institutionCode: DZRJ; basisOfRecord: PreservedSpecimen
- j. country: Brazil; stateProvince: Piauí; municipality: Piracuruca; locality: Parque Nacional de Sete Cidades, Poço do Bananeira; maximumElevationInMeters: 158; verbatimCoordinates: 4°5'55.8"S, 41°40'33.8"W; samplingProtocol: Pennsylvania light trap; verbatimEventDate: 9.ii.13; individualCount: 3; sex: male; lifeStage: adult; recordedBy: Santos, A.P.M. | Takiya, D.M.; identifiedBy: Allan Paulo Moreira dos Santos; institutionCode: DZRJ; basisOfRecord: PreservedSpecimen
- k. country: Brazil; stateProvince: Piauí; municipality: Piracuruca; locality: Parque Nacional de Sete Cidades, Poço do Bananeira; maximumElevationInMeters: 158; verbatimCoordinates: 4°5'55.8"S, 41°40'33.8"W; samplingProtocol: Pennsylvania light trap; verbatimEventDate: 9.ii.13; individualCount: 1; sex: female; lifeStage: adult; recordedBy: Santos, A.P.M. | Takiya, D.M.; identifiedBy: Allan Paulo Moreira dos Santos; institutionCode: DZRJ; basisOfRecord: PreservedSpecimen

Distribution: USA. Mexico. El Salvador. Nicaragua. Costa Rica. Panama. Venezuela. Suriname. Brazil: PA, AM, PI!, BA, MG, MS, ES, RJ, PR, SC. Ecuador. Paraguay. Argentina. Uruguay.

Notes: New species record for PI.

Genus *Polyplectropus* Ulmer, 1905

Notes: New genus record for PI.

Polyplectropus rondoniensis Chamorro & Holzenthal, 2010

Material

- a. country: Brazil; stateProvince: Piauí; municipality: Piracuruca; locality: Parque Nacional de Sete Cidades, Riacho da Piedade; maximumElevationInMeters: 169; verbatimCoordinates: 4°6'34"S, 41°43'39"W; samplingProtocol: Malaise intercept trap; verbatimEventDate: 21.iv.12; individualCount: 1; sex: male; lifeStage: adult; recordedBy: Rafael, J.A. | Limeira-de-Oliveira, F. | Takiya, D.M. | et al.; identifiedBy: Allan Paulo Moreira dos Santos; institutionCode: DZRJ; basisOfRecord: PreservedSpecimen

Distribution: Brazil: PI!, RO.

Notes: New species record for Northeastern Brazil.

Family Xiphocentronidae

Notes: New family record for PI.

Genus *Xiphocentron* Brauer, 1870

Notes: New genus record for PI.

Xiphocentron sp. 2

Materials

- a. country: Brazil; stateProvince: Piauí; municipality: Piracuruca; locality: Parque Nacional de Sete Cidades, Cachoeira do Riachão; maximumElevationInMeters: 171; verbatimCoordinates: 4°6'28"S, 41°40'13"W; samplingProtocol: Manual; verbatimEventDate: 11.ii.13; individualCount: 9; lifeStage: immature; recordedBy: Santos, A.P.M. | Takiya, D.M.; identifiedBy: Allan Paulo Moreira dos Santos; institutionCode: DZRJ; basisOfRecord: PreservedSpecimen
- b. country: Brazil; stateProvince: Piauí; municipality: Piracuruca; locality: Parque Nacional de Sete Cidades, Cachoeira do Riachão; maximumElevationInMeters: 171; verbatimCoordinates: 4°6'28"S, 41°40'13"W; samplingProtocol: Manual; verbatimEventDate: 9.ii.13; individualCount: 23; lifeStage: immature; recordedBy: Santos, A.P.M. | Takiya, D.M.; identifiedBy: Allan Paulo Moreira dos Santos; institutionCode: DZRJ; basisOfRecord: PreservedSpecimen

Discussion

Species shared with other phytogeographical domains

Although the Caatinga shares with Cerrado similar landscapes, in part due its savannah-like formation and their geographical proximity, under a spatial evolution standpoint historically the biota from Northeastern Brazil forested areas are largely linked to Amazonia and Atlantic Forest (see Santos et al. 2007) and even appears disjunct from other savannah-like South American formations such as the Bolivian Chaco (Werneck et al. 2012). Considering the better known Odonata, the composition of the dragonfly assemblage is remarkable by virtually lacking typical Cerrado species and mixing elements from forested biomes of Amazonia and Atlantic Forest domains. Sampling from the two National Parks comprises largely common species occurring in lentic environments of almost all American countries (e.g., *Ischnura capreolus* at PNSC and *Erythrodiplax fusca* at PNU), while a smaller number of species were only previously known from Amazonia (e.g., *Castoraeschna corbeti* at PNU; Carvalho et al. 2009) or from Atlantic Forest (e.g., *Neocordulia setifera* at PNU; Pinto and Lamas 2010). Some of them are largely common and characteristic of these domains, such as *P. complicatus* in the Atlantic Forest (see distribution data in De Almeida et al. 2013).

Past connections between Amazonia and Atlantic Forest biotas are open to debate, hypotheses diverging if they occurred during the Miocene through South America's dry

diagonal vegetation, including currently the Cerrado and Chaco formations, or during the Plio–Pleistocene through forested areas in the Caatinga Domain (see references in Batalha-Filho et al. 2013). Furthermore, wet period intervals every 20,000–200,000 years during at least 2 million years created intermittent corridors of between forested areas in Brazil (Wang et al. 2004) and can explain the mixing of fauna among Amazonia–Caatinga–Atlantic Forest. At least the PNU can be considered an island of humid forest surrounded by savannah-like formation and studies focusing the aquatic insect assemblages can strongly help understand the spatial evolution of these forested patches in the Northeastern Brazil and past connections between the two largest tropical forest domains in South America.

New distributional records and notes on species records

Based on the collected material during this project, one caddisfly species was firstly recorded from Brazil, *Phylloicus pirapo* (Calamoceratidae) previously known from Argentina and Paraguay. Eighteen species collected at PNU and 21 at PNSC (5 species shared between parks) represent their first record for Northeastern Brazil.

Several new state records are made based on this material, especially for Piauí State. Thirty and 56 species are firstly recorded from Ceará and Piauí states, respectively. These exclude records previously published, but based on material collected during this project, which add other 10 new species records for these states (see Table 2). Herein, it is also recorded 25 and 47 new genera and 9 and 14 aquatic insect families from Ceará and Piauí states, respectively.

Some of these new records are for widespread species in South America, such as for many dragonflies (see below), however, others significantly expand species ranges in Brazil. For example, the caddisflies *Helicopsyche monda* (Helicopsychidae) and *Chimarra calori* (Philopotamidae) previously known from Southeastern and/or Southern Brazil have their ranges expanded for over 1,000 km.

The knowledge of stoneflies from Northeastern Brazil is still very scarce, when compared to the other aquatic insects studied. In the Neotropical Plecoptera catalogue, only two species, *Anacroneuria lacunosa* (Navás, 1926) and *A. parilobata* Klapálek, 1922, from this Brazilian Region was recorded (Froehlich 2010), both from Bahia State. In the last ten years, following an increase of local taxonomists and inventories, species number boosted from two to 27 stoneflies (Lecci and Froehlich 2011, Righi-Cavallaro et al. 2013, Duarte et al. 2014, Duarte and Lecci 2014, Lecci et al. 2014, Duarte and Lecci 2016). However, most sampling localities are still concentrated in some regions of Bahia State. Nevertheless, stonefly diversity still seems higher in the Atlantic forest, than in the Caatinga. A single *Anacroneuria* species has been recently described from PNU (Duarte and Lecci 2016) and was recorded herein from both National parks, thus representing the first record of Plecoptera from Piauí State.

Except by few Amazonian and Atlantic Forest representatives, most dragonflies correspond to common species and are now firstly recorded mainly due to undersampling. Thus, field

surveys must be one of the priority efforts for assessment of the diverse dragonfly fauna of tropical South America (e.g., Pinto and Lamas 2010). Amongst the new records, the known distribution of *Acanthagrion jessei* (Coenagrionidae) was extended considerably from previous localities at Brazilian Amazonia and Pantanal. Another unexpected occurrence is of the South American emerald *Neocordulia setifera* (Anisoptera, *incertae sedis*), a species apparently confined to ombrophilous forested areas in the Atlantic Forest Domain with several misidentified specimens cited in the literature, including records from Brazil (MT, GO, MG), and Ecuador (APP, in prep.). Other specimens need further studies, such as, a possible new species of the *Oxyagrion basale*-group (Coenagrionidae) from PNSC; a single female with mesostigmal plate and mesepisternal fossae similar to that of the Central American *Acanthagrion quadratum* (not a well preserved specimen) from PNU; and specimens of *Argia*, a genus of difficult species identification, which are broken or smashed, thus were determined doubtfully (“cf.”). Specimens from PNU of the Amazonian *Castoraeschna corbeti* (Aeshnidae) and *Hetaerina indepressa* (Calopterygidae), species previously only known from their type localities in Pará State (Brazil) are slightly distinct from typical specimens and need further studies to investigate if they only represent geographical variation.

Several published records of dragonfly species from the states of CE and PI are old, based on misidentifications or wrong localities, or for names currently under a different taxonomic status, and as a result, some of them should be ignored or are pending confirmation. Such cases are discussed below.

The Amazonian damselflies *Mnesarete cupraea* (Selys, 1853) and *Metaleptobasis bicornis* (Selys, 1877) were recorded from Ceará State (Garrison 2006: 21, von Ellenrieder 2013: 20; respectively) based on a misinterpretation of the locality of “Canindé” on the Rio Gurupi Basin at the border of Pará and Maranhão states (see Pinto and Lamas 2011). The occurrence of *M. cupraea* in Ceará was recently proven to be true for Serra da Ibiapaba (Table 2).

Belle 1983: 170-171), in his revision of *Zonophora*, provided a map where *Zonophora calippus calippus* Selys, 1869 and *Zonophora batesi* Selys, 1869 are apparently recorded from Piauí State, however it is clear that their location was based on the material from Maranhão cited by Belle 1972: 236-236). This mistake was reproduced by Garrison et al. 2006: 131) in their thumbnail map. Additionally, several other thumbnail maps for genera (Garrison et al. 2006) show ranges of distribution in both Ceará and Piauí States (e.g., *Phyllogomphoides*, *Aeschnosoma*, and *Ypiranthemis*), however, we have not located references for these records and they should be considered potential distributions rather than actual occurrences. Even considering that species of some of these genera are common and widespread in South America, they are pending confirmation based on voucher specimens.

In the first published list of dragonflies from Ceará State, Navás (1924) cited currently considered dubious or questionable names due to changes in species concepts and very likely also based on misidentifications. These species were not included in Table 2. Navás (1924) cited *Erythrodiplax connata* (Burmeister, 1839), which likely refers to *E. fusca* since

the former is restricted to Chile (Paulson 2003). *Erythrodiplax nigricans* was mentioned dubiously in the generic revision by Borror (1942), and based on its distribution in southern South America with the northernmost record from Rio de Janeiro State (Anjos-Santos and Costa 2006), it seems unlikely that it occurs in Northeastern Brazil. Three other species recorded by Navás (1924), *Micrathyria eximia* Kirby, 1897, *Orthemis ferruginea* (Fabricius, 1775), and *Perithemis domitia* (Drury, 1773), are very likely misidentifications. While reviewing *M. eximia*, Westfall (1992) observed that almost all specimens identified as this species were misidentified, including most Brazilian ones, as they indeed correspond to four species. *Orthemis ferruginea* is a largely North and Central American species with southernmost records to Costa Rica (Donnelly 1995), and its occurrence in South America is very unlikely. Material in which this record was based represent at least five species of the *O. ferruginea* group (see Pinto 2010). Finally, *P. domitia* is a Caribbean and Central America species with southernmost records in Venezuela and Colombia. Costa et al. (2006) considered all records of the latter species from Brazil as records of *P. mooma* and we agree with these authors.

Increase of the known aquatic insect diversity of Ceará and Piauí states

Besides the high number of taxa recorded for the first time from Ceará and Piauí, effectively increasing the knowledge of aquatic insect diversity for these states, several undescribed species were detected. Twenty-six and 20 undescribed species from PNU and PNSC, respectively, were detected based on the material collected during this project, of those 12 from PNU (Câmara et al. 2015, Henriques-Oliveira and Santos 2014, Souza et al. 2014a, Souza et al. 2014b, Santos et al. 2016a) and four from PNSC (Cordeiro et al. 2014, Souza et al. 2014b, Souza et al. 2016a, Souza et al. 2016b) have already been described.

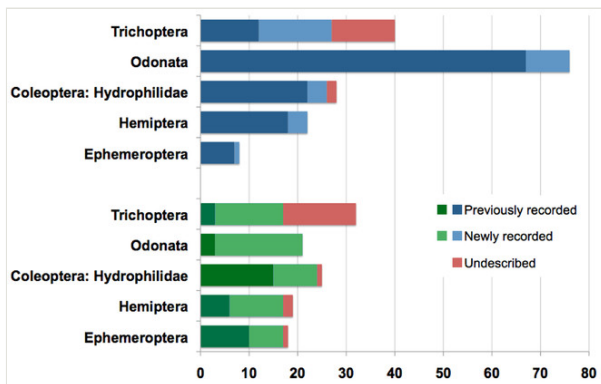


Figure 29.

Number of previously recorded species of Trichoptera, Odonata, Hemiptera, Ephemeroptera, and Hydrophilidae (Coleoptera) for Ceará (blue) and Piauí (green). Dark blue or green represent the number of previously recorded species based on the literature. Light blue and green represent the number of species recorded for the first time in its respective state based on material collected at Ubajara (CE) and Sete Cidades (PI) National Parks. Number of undescribed species collected in these parks are given in red.

Many more aquatic insect species (except of Ephemeroptera) have been recorded from Ceará than Piauí (see Table 2). Our results represent an increase of approximately 16% in the number of known species for Ceará State, except for Trichoptera (Fig. 29). Caddisflies (the most diverse of groups sampled) seem to be understudied in both Brazilian states, with our sampling including a high proportion of species still to be described and results representing an increase of approximately 70% in the number of species known for Ceará and of 91% for Piauí. This increase for Piauí State is especially evident in other groups, such as, for Coleoptera, Ephemeroptera, and Hemiptera, which increased in approximately 51% of known species. This increase is even higher (86%) for dragonflies (Odonata) in Piauí, which is surprising given that they are possibly the most well-studied of focal groups.

Species richness comparison between Parque Nacional de Ubajara (PNU) and Parque Nacional de Sete Cidades (PNSC)

There are no published lists of insect species for neither Parque Nacional de Ubajara (PNU) nor Parque Nacional de Sete Cidades (PNSC). In PNU's management plan it is cited the occurrence of five orders and 14 insect families, with 6 genera and 9 species identified. However, these names were not made available. In another study, Silva and Ferreira (2009) list 26 families of 9 insect orders, including the identification solely of the genera *Conicera* (Phoridae), *Lutzomyia* (Psychodidae), and *Endecous* (Phalangopsidae), as part of a cave invertebrate inventory of PNU. The only insect faunal study published involving the two parks is a list of *Lutzomyia* (Diptera: Psychodidae) species by Martins et al. (1989), with five species occurring at PNU and seven species at PNSC, while only *Lutzomyia* (*L.*) *longipalpis* (Lutz & Neiva, 1912) occurred in both parks. Thus, this preliminary list of aquatic insect taxa already represents a good sampling of insect diversity for these parks and a baseline for further monitoring and conservation strategies of freshwater macroinvertebrate fauna.

Considering all focal taxa, only 11% of species were found in both National Parks (Fig. 18), their species composition displaying very high complementarity (89% species). Although both parks are relatively close to each other and within the Caatinga Domain, they drastically differ in phytogeography. Specifically in the case of aquatic insects, the low complementarity is more probably explained by the structural differences of water bodies sampled available in the different parks. At PNSC most part of aquatic insects (67 species) were collected at Cachoeira do Riachão (Fig. 3), a (supposedly) permanent stream with broad humid gallery forest and high diversity of microhabitats (sand, litter, and rocks), and in some temporary streams in open savannah vegetation (Fig. 4), which were partially dry during the second expedition and with lentic characteristics. The majority of water bodies sampled at PNU were very homogeneous, bedrock rapid streams and low diversity of microhabitats.

Although for some groups, e.g. Trichoptera, the number of species collected in each National Park was similar, rarefaction curves based on individuals sampled (Fig. 30) surprisingly suggest much higher expected richness of aquatic insect species at PNSC than at PNU, thus much more sampling is needed at PNSC to have a better estimate of

total species richness. This is certainly the result of a higher range of aquatic microhabitats sampled at PNSC, as discussed above. However, it is still surprising that such a high diversity was found at PNSC in this study, given that the second expedition to these parks was conducted at the start of the rainy season, when some bodies of water sampled in the first expedition to PNSC (e.g., stream below Cachoeira do Riachão) were completely dry and resulted in the collection of a low number of individuals. Insect abundances in general seem to conspicuously peak during the rainy season and follow a very strong seasonality in Caatinga areas (Vasconcellos et al. 2010), which probably affected our effective sampling of a much higher richness from PNSC.

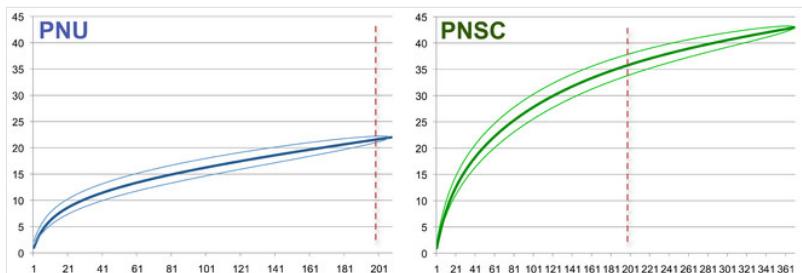


Figure 30.

Rarefaction curves (thick lines) of aquatic insect richness from Ubajara (PNU, blue) and Sete Cidades (PNSC, green) National Parks with 95% confidence limits (fine lines). Dashed red line indicates the sample point of 200 individuals.

Acknowledgements

Specimens were collected as part of a project coordinated by JAR and financed by Conselho Nacional de Desenvolvimento Científico e Tecnológico (CNPq, proc. 551.991/2011-9) and Instituto Chico Mendes de Conservação da Biodiversidade (ICMBio) through the program "Pesquisa em Unidades de Conservação do Bioma Caatinga". Local logistic support for collecting trips was given by F. Limeira-de-Oliveira (Universidade Estadual do Maranhão) and his students. Rodney Cavichioli (Universidade Federal do Paraná) and Alexandre Somavilla (INPA) assisted placing Pennsylvania traps in the field. Collecting permits in both National Parks were granted by ICMBio (SISBIO #32560). DMT and JAR are research productivity fellows from CNPq (procs. 306.897/2014-8 and 300.305/2007-9) and DMT is a Jovem Cientista do Nosso Estado fellow (Fundação Carlos Chagas Filho de Amparo à Pesquisa do Estado do Rio de Janeiro, proc. E-26/202.786/2015). APP is a post-doctoral fellow from CNPq (PDJ procs. 151.122/2013-0 and 157.592/2015-4). Gabriela Jardim (UFRJ) and Rosser W. Garrison (California Department of Food and Agriculture) have confirmed identifications of *Leptonema* and *Argia* specimens. A previous version of this manuscript benefited greatly from revisions of Rafael Boldrini (Universidade Federal de Roraima) e Danielle Anjos-Santos (Centro de Investigación Esquel de Montaña y Estepa Patagónica).

Author contributions

APMS, ALHO, ALC, APP, BHLS, BC, FFFM, FAC, ICG, IRSC, JTC, JFB, WRMS identified and quantified material and provided distributional data for species cited. DMT, APMS, JAR, conceived project and collected material. DMT, APMS, APP wrote paper.

References

- Anjos-Santos D, Costa J (2006) A revised checklist of Odonata (Insecta) from Marambaia, Rio de Janeiro, Brazil with eight new records. *Zootaxa* 1300: 37-50.
- Assis CV, Costa JM (1994) Seis novas larvas do gênero *Micrathyrina* Kirby e notas sobre a distribuição no Brasil (Odonata, Libellulidae). *Revista Brasileira de Zoologia* 11 (2): 195-209. DOI: [10.1590/s0101-81751994000200003](https://doi.org/10.1590/s0101-81751994000200003)
- Barbosa JF, Nessimian JL (2013) New species and new records of *Notonecta* (Hemiptera: Heteroptera: Notonectidae) from Brazil. *Zoologia (Curitiba)* 30 (6): 692-696. DOI: [10.1590/s1984-46702013005000011](https://doi.org/10.1590/s1984-46702013005000011)
- Barbosa JF, Rodrigues HDD (2013) A new species of *Martarega* White, 1879, with new distributional records of Notonectidae (Hemiptera: Heteroptera: Nepomorpha) from Brazil. *Zootaxa* 3682 (4): 534. DOI: [10.11646/zootaxa.3682.4.4](https://doi.org/10.11646/zootaxa.3682.4.4)
- Batalha-Filho H, Fjeldså J, Fabre P, Miyaki CY (2013) Connections between the Atlantic and the Amazonian forest avifaunas represent distinct historical events. *Journal of Ornithology* 154 (1): 41-50. DOI: [10.1007/s10336-012-0866-7](https://doi.org/10.1007/s10336-012-0866-7)
- Belle J (1972) Further studies on South American Gomphidae (Odonata). *Tijdschrift voor Entomologie* 115 (5): 217-240.
- Belle J (1983) A review of the genus *Zonophora* Selys (Odonata, Gomphidae). *Tijdschrift Voor Entomologie* 126: 145-173.
- Boeger WA, Zaher H, Rafael JA, Valim MP (2016) Catálogo Taxonômico da Fauna do Brasil. <http://fauna.ibjr.gov.br/fauna/listaBrasil/ConsultaPublicaUC>. Accession date: 2016 1 25.
- Boldrini R, Cruz PV, Salles FF, Belmont EL, Hamada N (2012) Baetidae (Insecta: Ephemeroptera) from northeastern Brazil. *Checklist* 8 (1): 88-94. URL: <http://www.checklist.org.br/getpdf?SL105-11>
- Borror DJ (1942) A revision of Libellulinae genus *Erythrodiplax* (Odonata). *Contributions in Zoology and Entomology* 4: 1-286.
- Câmara JT, Takiya DM, Plant AR, Rafael JA (2015) Neotropical *Hemerodromia* Meigen (Diptera: Empididae), a world of discovery II: New species from Atlantic forest, Brazil. *Zootaxa* 4028 (2): 197-214. DOI: [10.11646/zootaxa.4028.2.2](https://doi.org/10.11646/zootaxa.4028.2.2)
- Carvalho A, Pinto Â, Ferreira-Jr N (2009) *Castoraeschna corbeti* sp. nov. from Floresta Nacional de Carajás, Pará state, Brazil (Odonata: Aeshnidae). *International Journal of Odonatology* 12 (2): 337-346. DOI: [10.1080/13887890.2009.9748350](https://doi.org/10.1080/13887890.2009.9748350)
- Carvalho J, Bravo F (2014) Odonata do semiárido. p. 83-89. In: Bravo F, Calor A (Orgs). *Artrópodes do Semiárido: biodiversidade e conservação*. Printmídia, Feira de Santana, 289 pp.
- Castelletti CHM, Santos AMM, Tabarelli M, da Silva J (2003) Quanto ainda resta da Caatinga? Uma estimativa preliminar. In: Leal IR, Tabarelli M, da Silva JMC (Eds)

- Ecologia e Conservação da Caatinga. Universidade Federal de Pernambuco, Recife, 822 pp.
- Chapman RF (1998) *The Insects. Structure and Function*. Cambridge University Press, Cambridge, 770 pp.
 - Cheng L (1976) *Marine insects*. North-Holland Publishing Company, Amsterdam, 581 pp.
 - Colwell R, Coddington J (1994) Estimating terrestrial biodiversity through extrapolation. *Philosophical Transactions of the Royal Society (Series B)* 345: 101-118. DOI: [10.1098/rstb.1994.0091](https://doi.org/10.1098/rstb.1994.0091)
 - Cordeiro IRS, Moreira FFF (2015) New distributional data on aquatic and semiaquatic bugs (Hemiptera: Heteroptera: Gerromorpha & Nepomorpha) from South America. *Biodiversity Data Journal* 3: 4913-4913. DOI: [10.3897/BDJ.3.e4913](https://doi.org/10.3897/BDJ.3.e4913)
 - Cordeiro IRS, Moreira FFF, Silva FAC (2014) A new *Ochterus* (Hemiptera: Heteroptera: Ochteridae) from northeastern Brazil, with a key to the species recorded from the country. *Zootaxa* 3860 (5): 493-497. DOI: [10.11646/zootaxa.3860.5.8](https://doi.org/10.11646/zootaxa.3860.5.8)
 - Costa AM, Quinteiro FB, Calor AR (2014) Trichoptera do Semiárido I: Annulipalpia. p. 225-228. In: Bravo F, Calor A (Orgs). *Artrópodes do Semiárido: biodiversidade e conservação*. Printmídia, Feira de Santana, 289 pp.
 - Costa JM, Santos TC (1997) Intra and interspecific variation in the genus *Uracis* Rambur, 1842, with a key to the known species (Anisoptera: Libellulidae). *Odonatologica* 26 (1): 1-7.
 - Costa JM, Souza LOI, Muzón J (2006) Descriptions of three new species of Odonata from Brazil. *Zootaxa* 134: 53-68.
 - Coutinho LM (2006) O conceito de bioma. *Acta Botanica Brasiliense* 20 (1): 13-23. DOI: [10.1590/S0102-33062006000100002](https://doi.org/10.1590/S0102-33062006000100002)
 - Cruz PV, Salles FF, Hamada N (2014) *Callibaetis* Eaton (Ephemeroptera: Baetidae) from Brazil. *Journal of Natural History* 48: 591-660. DOI: [10.1080/00222933.2013.791883](https://doi.org/10.1080/00222933.2013.791883)
 - Cruz PV, Belmont EL, Boldrini R, Hamada N (2011) Leptohiphidae (Insecta: Ephemeroptera) from northeastern Brazil. *Neotropical Entomology* 40 (6): 682-688. DOI: [10.1590/s1519-566x2011000600008](https://doi.org/10.1590/s1519-566x2011000600008)
 - De Almeida MVO, Pinto AP, Carvalho AL, Takiya DM (2013) When rare is just a matter of sampling: unexpected dominance of clubtail dragonflies (Odonata, Gomphidae) through different collecting methods at Parque Nacional da Serra do Cipó, Minas Gerais State, Brazil. *Revista Brasileira de Entomologia* 57 (4): 417-423. DOI: [10.1590/s0085-56262013005000042](https://doi.org/10.1590/s0085-56262013005000042)
 - Dias da Rocha F (1908) *Insectos*. Boletim do Museu Rocha 1 (1): 61-81.
 - Dias da Rocha F (1936) Subsídios para o estudo da fauna cearense. III. *Insecta*. *Nordeste Agrícola* 1: 96-99.
 - Dijkstra KB, Monaghan MT, Pauls SU (2014) Freshwater Biodiversity and Aquatic Insect Diversification. *Annual Review of Entomology* 59 (1): 143-163. DOI: [10.1146/annurev-ento-011613-161958](https://doi.org/10.1146/annurev-ento-011613-161958)
 - Donnelly TW (1995) *Orthemis ferruginea* - An adventure in Caribbean biogeography. *Argia* 7 (4): 9-12.
 - Duarte T, Lecci LS (2014) Stoneflies (Insecta: Plecoptera) from Serra Bonita, Bahia, Brazil: New species and updated records. *Zootaxa* 3779 (1): 81. DOI: [10.11646/zootaxa.3779.1.9](https://doi.org/10.11646/zootaxa.3779.1.9)

- Duarte T, Lecci LS (2016) New species and records of *Anacroneuria* (Plecoptera: Perlidae) from the northeastern semi-arid region of Brazil. *Zootaxa* 4079 (2): 291-300. DOI: [10.11646/zootaxa.4079.2.10](https://doi.org/10.11646/zootaxa.4079.2.10)
- Duarte T, Bispo PC, Calor AR (2014) A new species of *Tupiperla* Froehlich, 1969 (Plecoptera: Gripopterygidae) from Serra da Jibóia, Bahia, Brazil. *Zootaxa* 3835 (1): 140. DOI: [10.11646/zootaxa.3835.1.9](https://doi.org/10.11646/zootaxa.3835.1.9)
- Flint OSJ (1998) Studies of Neotropical Caddisflies, LIII: A taxonomic revision of the subgenus *Curgia* of the genus *Chimarra* (Trichoptera: Philopotamidae). *Smithsonian Contributions to Zoology* 594: 1-130. [In English]. DOI: [10.5479/si.00810282.594](https://doi.org/10.5479/si.00810282.594)
- Franca D, Paprocki H, Calor AR (2013) The genus *Macrostemum* Kolenati 1859 (Trichoptera: Hydropsychidae) in the Neotropical Region: Description of two new species, taxonomic notes, distributional records and key to males. *Zootaxa* 3716 (3): 301-335. DOI: [10.11646/zootaxa.3716.3.1](https://doi.org/10.11646/zootaxa.3716.3.1)
- Froehlich CG (2010) Catalogue of Neotropical Plecoptera . *Illiesia* 6: 118-205.
- Frost SW (1957) The Pennsylvania insect light trap. *Journal of Economic Entomology* 50 (3): 287-292. DOI: [10.1093/jee/50.3.287](https://doi.org/10.1093/jee/50.3.287)
- Garrison RW (2006) A synopsis of the genera *Mnesarete* Cowley, *Bryoplathanon* gen. nov., and *Ormenoplebia* gen. nov. (Odonata: Calopterygidae). *Contributions in Science* 506: 1-84.
- Garrison RW, von Ellenrieder N, Louton JA (2006) Dragonfly genera of the New World: an illustrated and annotated key to the Anisoptera . The Johns Hopkins University Press, Baltimore, 368 pp.
- Gressitt JL, Gressitt MK (1962) An improved malaise trap. *Pacific Insects* 87: 87-90.
- Grimaldi D, Engel MS (2005) *Evolution of the Insects*. Cambridge University Press, New York, 755 pp.
- Hammer Ø, Harper DAT, Ryan PD (2001) PAST: Paleontological Statistics Software Package for Education and Data Analysis. *Palaeontologia Electronica* 4 (1): 9.
- Henriques-Oliveira AL, Santos APM (2014) Two new species of *Atanatolica* Mosely 1936 (Trichoptera: Leptoceridae) from Peru and Northeastern Brazil. *Zootaxa* 3869 (5): 537-547. DOI: [10.11646/zootaxa.3869.5.3](https://doi.org/10.11646/zootaxa.3869.5.3)
- Henriques-Oliveira AL, Dumas LL, Nessimian JL (2014) Three new species and new distributional records of *Oecetis* McLachlan 1877 (Trichoptera: Leptoceridae: Leptocerinae) from Brazil. *Zootaxa* 3753 (3): 273-282. DOI: [10.11646/zootaxa.3753.3.6](https://doi.org/10.11646/zootaxa.3753.3.6)
- Hungerford HB (1948) The Corixidae of the Western Hemisphere (Hemiptera). *University of Kansas Science Bulletin* 32: 5-827.
- Hungerford HB (1954) The genus *Rheumatobates* Bergroth (Hemiptera-Gerridae). *University of Kansas Science Bulletin* 36: 529-588. DOI: [10.5962/bhl.part.24625](https://doi.org/10.5962/bhl.part.24625)
- Jäch MA, Balke M (2008) Global diversity of water beetles (Coleoptera) in freshwater. *Developments in Hydrobiology* 595: 419-442. DOI: [10.1007/978-1-4020-8259-7_43](https://doi.org/10.1007/978-1-4020-8259-7_43)
- Keffer SL (1997) Systematics of the New World waterscorpion genus *Curicta* Stål (Heteroptera: Nepidae). *Journal of the New York Entomological Society* 104: 117-215.
- Kirby WF (1889) A revision of the subfamily Libellulinae, with descriptions of new genera and species. *Transactions of the Zoological Society of London* 12 (9): 249-348. DOI: [10.1111/j.1096-3642.1889.tb00016.x](https://doi.org/10.1111/j.1096-3642.1889.tb00016.x)
- Knisch A (1924) Neue neotropische Palpicornier (Col. Hydrophilidae. – Op. 16.). *Wiener Entomologische Zeitung* 41: 114-140.

- Komarek A (2005) Taxonomic revision of *Anacaena* Thomson, 1859 II. Neotropical species (Coleoptera: Hydrophilidae). Koleopterologische Rundschau 75: 253-301.
- Lauck DR (1962) A monograph of the genus *Belostoma* (Hemiptera) Part I. Introduction to *B. dentatum* and *subspinosum* groups. Bulletin of the Chicago Academy of Sciences 11 (3): 34-81.
- Leal IR, Da Silva JMC, Tabarelli M, Lacher TE (2005) Changing the Course of Biodiversity Conservation in the Caatinga of Northeastern Brazil. Conservation Biology 19 (3): 701-706. DOI: [10.1111/j.1523-1739.2005.00703.x](https://doi.org/10.1111/j.1523-1739.2005.00703.x)
- Lecci L, Froehlich CG (2016) Plecoptera in Catálogo Taxonômico da Fauna do Brasil. <http://fauna.jbrj.gov.br/fauna/faunadobrasil/304>. Accession date: 2016 1 26.
- Lecci LS, Froehlich CG (2011) Taxonomic revision of *Gripopteryx* (Pictet, 1841) (Plecoptera: Gripopterygidae). Zootaxa 2792: 1-21.
- Lecci LS, Simões TVD, Calor AR (2014) Plecoptera do Semiárido: conhecimento atual e desafios. p. 91-98. In: Bravo F, Calor A (Orgs). Artrópodes do Semiárido: biodiversidade e conservação. Printmídia, Feira de Santana, 289 pp.
- Machado AM (2015) *Perilestes eustaquioi* sp. nov. and new distributional records of Perilestidae (Odonata) in Brazil. Zoologia 32 (5): 428-430. DOI: [10.1590/s1984-46702015000500012](https://doi.org/10.1590/s1984-46702015000500012)
- Martins AV, Dias ES, Falcão AL, da Silva JE (1989) Notas sobre os flebótomos dos estados do Ceará e Piauí, com a descrição da fêmea de *Lutzomyia samueli* (Deane, 1955) (Diptera, Psychodidae, Phlebotominae). Memórias do Instituto Oswaldo Cruz 84: 353-356. DOI: [10.1590/s0074-02761989000800063](https://doi.org/10.1590/s0074-02761989000800063)
- Merritt RW, Cummins KW (1996) An Introduction to the Aquatic Insects of North America. Kendall/Hunt Publishing, Dubuque, 1158 pp.
- Mittermeier R, Turner W, Larsen F, Brooks T, Gascon C (2011) Global Biodiversity Conservation: The Critical Role of Hotspots. Biodiversity Hotspots. Springer, Berlin. DOI: [10.1007/978-3-642-20992-5_1](https://doi.org/10.1007/978-3-642-20992-5_1)
- Molineri C, Salles FF, Emmerich D (2015) Revision of *Campsurus violaceus* species group (Ephemeroptera: Polymitarcyidae) with new synonymies and nomina dubia in *Campsurus* Eaton, 1868. Zootaxa 3920 (1): 51. DOI: [10.11646/zootaxa.3920.1.3](https://doi.org/10.11646/zootaxa.3920.1.3)
- Monné ML, Ferreira VS, Thomas MC, Costa C, Ferreira-Jr N, Aloquio S, Lopes-Andrade C, Sandoval-Gómez VE, Pollock DA, Sekerka L, Linzmeier AM, Bulirsch P, Flores GE, McHugh J, Moura LA, Gimmel ML, Segura MO, Lord N, Constantin R, Almeida LM, Grossi PC, Grzymala TL, Biffi G, Vaz-de-Mello FZ, Caron E, Spiessberger EL, Bicho CL, Chandler DS, Mermudes JRM, Vanin SA, Bená DC, Cline A, Monné MA, Souza DS, Hájek J, Anichtchenko A, Ribeiro-Costa CS, Agrain F, Chamorro ML, Cupello M, Smith TR, Botero JP, Sampaio BHL, Passos MI, Vaz S, Colpani D, Benetti CJ, Leivas FWL, Degallier N, Gnaspini P, Nascimento EA, Quintino HYS, McElrath TC, Powell G, Escalona H, Barbosa FF, Casari S, Silva AAS, Shockley F, Manfio D, Slipinski A, Leschen RAB, Cruz LS, Nascimento FEL, Tomaszewska W, Newton AF, Peck SB, Silveira LFL, Hamada N, Johnson C, Castro-Guedes CF, Santos PB, Aragão AC, Puker A, Morse GE, Corrêa RC, Rosa SP, Ivie MA (2016) Coleoptera in Catálogo Taxonômico da Fauna do Brasil. <http://fauna.jbrj.gov.br/fauna/faunadobrasil/223>. Accession date: 2016 1 26.
- Moreira FFF (2016) Water Bugs Distributional Database. <http://sites.google.com/site/distributionaldatabase>

- Moreira FFF, Campos GGF (2012) New distributional data concerning some Gerromorpha (Insecta: Hemiptera: Heteroptera) from Brazil. Check List 8 (3): 542-547. DOI: [10.15560/8.3.542](https://doi.org/10.15560/8.3.542)
- Moreira FFF, Barbosa JF, Ribeiro JRI, Alecrim VP (2011) Checklist and distribution of semiaquatic and aquatic Heteroptera (Gerromorpha and Nepomorpha) occurring in Brazil. Zootaxa 2958: 1-74. URL: [URL: http://www.mapress.com/zootaxa/list/2011/2958.html](http://www.mapress.com/zootaxa/list/2011/2958.html)
- Mouchamps R (1959) Remarques concernant les genres Hydrrobiomorpha Blackburn et Neohydrophilus Orchymont (Coléoptères Hydrophilides). Bulletin et annales de la Société royale d'Entomologie de Belgique 95: 295-335.
- Myers N, Mittermeier RA, Mittermeier CG, de Fonseca GAB, Kent J (2000) Biodiversity hotspots for conservation priorities. Nature 403: 853-858. DOI: [10.1038/35002501](https://doi.org/10.1038/35002501)
- Navás L (1916) Neuroptera nova americana. II Series. Memorie dell' Accademia pontificia dei Nuovi Lincei, Ser. 2 2: 71-80.
- Navás L (1924) Odonatos nuevos o interesantes. Memorias de la Real Academia de Ciencias y Artes de Barcelona 18: 315-332.
- Nieser N (1977) A revision of the genus *Tenagobia* Bergroth (Heteroptera: Corixidae). Studies on Neotropical Fauna and Environment 12 (1): 1-56. DOI: [10.1080/01650527709360510](https://doi.org/10.1080/01650527709360510)
- Nobre CE, Carvalho AL (2014) Odonata of Itatira, a Brazilian semi-arid area in the state of Ceará. International Journal of Odonatology 17: 73-80. DOI: [10.1080/13887890.2014.907545](https://doi.org/10.1080/13887890.2014.907545)
- Nobre CEB (2016) *Erythrodiplax leticia*: Description of the female and updated geographic distribution (Odonata: Libellulidae). Zootaxa 4067 (4): 469-472. [In English]. DOI: [10.11646/zootaxa.4067.4.5](https://doi.org/10.11646/zootaxa.4067.4.5)
- Orchymont Ad (1943) Faune du nord-est brésilien (récoltes du Dr O. Schubart): Palpicornia. Musée royal d'histoire naturelle de Belgique 28 (2): 1-85.
- Paulson D (2003) Comments on the *Erythrodiplax connata* (Burmeister, 1839) group, with the elevation of *E. fusca* (Rambur, 1842), *E. minuscula* (Rambur, 1842), and *E. basifusca* (Calvert, 1895) to full species (Anisoptera: Libellulidae). Bulletin of American Odonatology 6 (4): 101-110.
- Perty JAM (1834) Delectus animalium articulorum, quae in itinere per Brasiliam, annis MDCCXVII-MDCCCXX jussu et auspiciis Maximiliani Josephi I. DEMonachii: Impensis Editoris, Munich, 224 pp. DOI: <http://dx.doi.org/10.5962/bhl.title.102991>
- Pinto ÂP (2010) A Sertanejo's Trip: Occurrence of *Orthemis sulphurata* Hagen in Northeastern Brazil? Argia 22 (2): 12-14.
- Pinto ÂP (2016) Odonata in Catálogo Taxonômico da Fauna do Brasil. <http://fauna.jbrj.gov.br/fauna/faunadobrasil/171>. Accession date: 2016 1 26.
- Pinto ÂP, Lamas CJE (2010) *Navicordulia aemulatrix* sp. nov. (Odonata, Corduliidae) from northeastern Santa Catarina State, Brazil. Revista Brasileira de Entomologia 54 (4): 608-617. DOI: [10.1590/s0085-56262010000400012](https://doi.org/10.1590/s0085-56262010000400012)
- Pinto ÂP, Lamas CJE (2011) *Oligoclada mortis* sp. nov. from Rondônia State, Brazil, and distributional records of other species of the genus (Odonata: Libellulidae). International Journal of Odonatology 14 (4): 291-303. [In English]. DOI: [10.1080/13887890.2011.629942](https://doi.org/10.1080/13887890.2011.629942)
- Prado DE (2003) As Caatingas da América do Sul. In: Leal IR, Tabarelli M, da Silva JMC (Eds) Ecologia e Conservação da Caatinga. Recife, 822 pp.

- Quinteiro FB, Costa AM, Calor AR (2014) Trichoptera do Semiárido II: Integripalpia. p. 229-244. In: Bravo F, Calor A (Orgs). Artrópodes do Semiárido: biodiversidade e conservação. Printmídia, Feira de Santana, 289 pp.
- Rafael JA, Câmara JT (2016) Empididae in Catálogo Taxonômico da Fauna do Brasil. <http://fauna.jbrj.gov.br/fauna/faunadobrasil/2379>. Accession date: 2016 1 26.
- Rafael JAR, Gorayeb IS (1982) Tabanidae (Diptera) da Amazônia, I - Uma nova armadilha suspensa e primeiros registros de mutucas de copas de árvores. Acta Amazonica 12 (1): 232-236.
- Ribeiro JRI (2000) Description of the male of *Belostoma foveolatum* and new records of *B. costalimai* and *B. stollii* (Heteroptera: Belostomatidae). Entomological News 3: 159-170.
- Ribeiro JRI (2007) A review of the species of *Belostoma* Latreille, 1807 (Hemiptera: Heteroptera: Belostomatidae) from the four southeastern Brazilian states. Zootaxa 1477: 1-70. DOI: <http://dx.doi.org/10.11646/zootaxa.1477.1-70>
- Righi-Cavallaro K, Froehlich C, Lecci L (2013) New species of *Anacroneuria* (Plecoptera: Perlidae) from northeast Brazil. Studies on Neotropical Fauna and Environment 48 (2): 125-134. DOI: [10.1080/01650521.2013.844590](https://doi.org/10.1080/01650521.2013.844590)
- Rodrigues HDD, de Melo AL, Ferreira-Kepler RL (2012) New records of Gerromorpha (Insecta: Hemiptera: Heteroptera) from Brazil. Check List 8: 908-913. DOI: [10.15560/8.5.908](https://doi.org/10.15560/8.5.908)
- Rosenberg DM, Resh VH (1993) Freshwater Biomonitoring and Benthic Macroinvertebrates. Chapman & Hall, London, 488 pp.
- Salles FF, Boldrini R (2016) Ephemeroptera in Catálogo Taxonômico da Fauna do Brasil. <http://fauna.jbrj.gov.br/fauna/faunadobrasil/122>. Accession date: 2016 1 26.
- Salles FF, Massariol FC, Nascimento JMC, Boldrini R, Raimundi EA, Angeli KB, Souto PM (2016) Ephemeroptera do Brasil. <http://ephemeroptera.com.br/>
- Santos AM, Cavalcanti DR, da Silva JMC, Tabarelli M (2007) Biogeographical relationships among tropical forests in north-eastern Brazil. Journal of Biogeography 34 (3): 437-446. DOI: [10.1111/j.1365-2699.2006.01604.x](https://doi.org/10.1111/j.1365-2699.2006.01604.x)
- Santos APM, Takiya D, Nessimian J (2016a) Integrative taxonomy of *Metrichia* Ross (Trichoptera: Hydroptilidae: Ochrotrichiinae) microcaddisflies from Brazil: descriptions of twenty new species. PeerJ 4: e2009. DOI: [10.7717/peerj.2009](https://doi.org/10.7717/peerj.2009)
- Santos APM, Calor AR, Dumas LL, Pes AMO, Souza WRM, Henriques-Oliveira AL, Camargos LM (2016b) Trichoptera in Catálogo Taxonômico da Fauna do Brasil. <http://fauna.jbrj.gov.br/fauna/faunadobrasil/278>
- Santos ND (1968) Descrição de *Leptagrion dardanoi* sp. n. (Odonata, Coenagrionidae). Atas da Sociedade de Biologia do Rio de Janeiro 12 (2): 63-65.
- Silva MS, Ferreira RL (2009) Caracterização ecológica de algumas cavernas do Parque Nacional de Ubajara (Ceará) com considerações sobre o turismo nestas cavidades. Revista de Biologia e Ciências da Terra 9 (1): 59-71.
- Souza WRM, Santos APM, Takiya DM (2014a) First records of *Ochrotrichia* Mosely, 1934 (Trichoptera: Hydroptilidae) in Northeastern Brazil: Five new species and two new geographical records. Zootaxa 3852 (2): 273-282. DOI: [10.11646/zootaxa.3852.2.6](https://doi.org/10.11646/zootaxa.3852.2.6)
- Souza WRM, Santos APM, Takiya DM (2014b) Three new species of *Hydroptila* (Trichoptera: Hydroptilidae) from Northeastern Brazil. Zoologia (Curitiba) 31 (6): 639-643. DOI: [10.1590/s1984-46702014000600010](https://doi.org/10.1590/s1984-46702014000600010)

- Souza WRM, Santos APM, Takiya DM (2016a) Description of a new species of *Betrichia* Mosely 1939 from Brazil and edescription of the type-species (Trichoptera: Hydroptilidae: Leucotrichiinae). *Zootaxa* 4061 (3): 391-395. DOI: [10.11646/zootaxa.4061.3.9](https://doi.org/10.11646/zootaxa.4061.3.9)
- Souza WRM, Santos APM, Takiya DM (2016b) Three new species of Stactobiinae (Trichoptera: Hydroptilidae) with the first record of the genus *Orinocotrichia* Harris, Flint & Holzenthal from Brazil. *Zootaxa* in press: 0.
- Tabarelli M, Vicente A (2004) Conhecimento sobre plantas lenhosas da Caatinga: lacunas geográficas e ecológicas. In: da Silva JMC, Tabarelli M, Fonseca M, Lins L (Eds) *Biodiversidade da Caatinga: áreas e ações prioritárias para conservação*. Ministério do Meio Ambiente, Brasília.
- Truxal FS (1949) A study of the genus *Martarega* (Hemiptera: Notonectidae). *Journal of the Kansas Entomological Society* 22 (1): 1-36. URL: [URL: http://www.jstor.org/stable/25081875](http://www.jstor.org/stable/25081875)
- Truxal FS (1953) A revision of the genus *Buenoa* (Hemiptera: Notonectidae). *University of Kansas Science Bulletin* 35: 1351-1517.
- Vasconcellos A, Andreazze R, Almeida A, Araujo HP, Oliveira E, Oliveira U (2010) Seasonality of insects in the semi-arid Caatinga of northeastern Brazil. *Revista Brasileira de Entomologia* 54 (3): 471-476. DOI: [10.1590/s0085-56262010000300019](https://doi.org/10.1590/s0085-56262010000300019)
- Vianna DM, De Marco Júnior P (2012) Higher-Taxon and Cross-Taxon Surrogates for Odonate Biodiversity in Brazil. *Natureza & Conservação* 10 (1): 34-39. DOI: [10.4322/natcon.2012.006](https://doi.org/10.4322/natcon.2012.006)
- von Ellenrieder N (2013) A revision of *Metaleptobasis* Calvert (Odonata: Coenagrionidae) with seven synonymies and the description of eighteen new species from South America. *Zootaxa* 3738 (1): 1. [In English]. DOI: [10.11646/zootaxa.3738.1.1](https://doi.org/10.11646/zootaxa.3738.1.1)
- Wang X, Auler A, Edwards RL, Cheng H, Cristalli P, Smart P, Richards D, Shen C (2004) Wet periods in northeastern Brazil over the past 210 kyr linked to distant climate anomalies. *Nature* 432 (7018): 740-743. DOI: [10.1038/nature03067](https://doi.org/10.1038/nature03067)
- Werneck F, Nogueira C, Colli G, Sites J, Costa G (2012) Climatic stability in the Brazilian Cerrado: implications for biogeographical connections of South American savannas, species richness and conservation in a biodiversity hotspot. *Journal of Biogeography* 39 (9): 1695-1706. DOI: [10.1111/j.1365-2699.2012.02715.x](https://doi.org/10.1111/j.1365-2699.2012.02715.x)
- Westfall MJ (1992) Notes on *Micrathyria*, with descriptions of *M. pseudeximia* sp. n., *M. occipita* sp. n., *M. dunklei* sp. n. and *M. divergens* sp. n. (Anisoptera: Libellulidae). *Odonatologica* 21: 203-218.